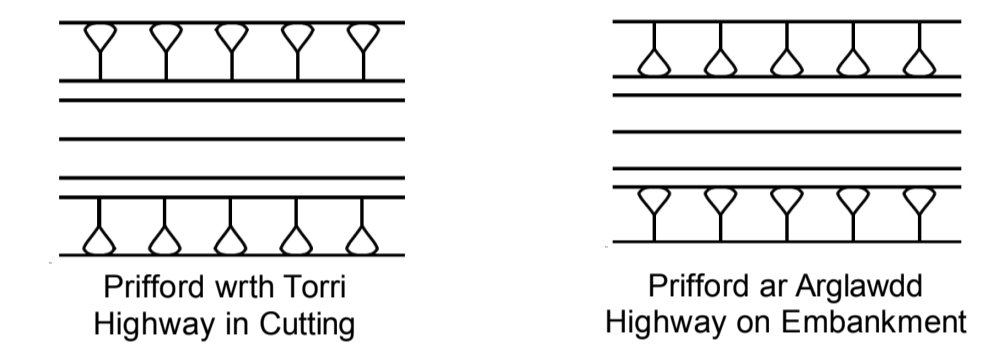


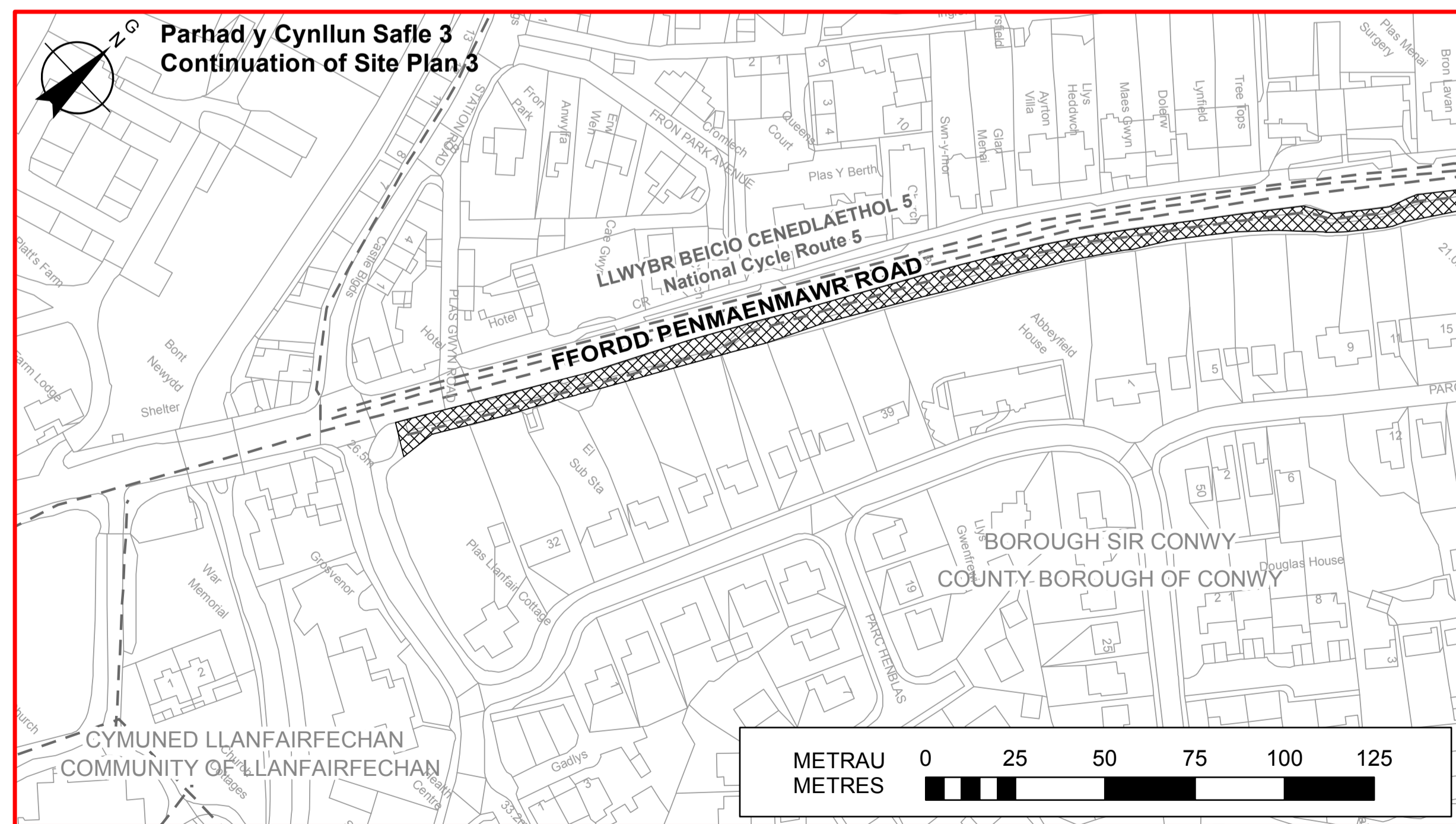
NODIADAU ER GWYBODAETH:  
NOTES FOR INFORMATION:

- ..... Ffin y Cyngor Sir, Tref a Chymuned  
County, Town and Community Council Boundary
- x - x - x - x - Maint y Gwaith Cefnffyrdd Newydd/Gwell  
Extent of New/Improved Trunk Road Works
- Ffyrdd Cyhoeddus  
Public Right of Way

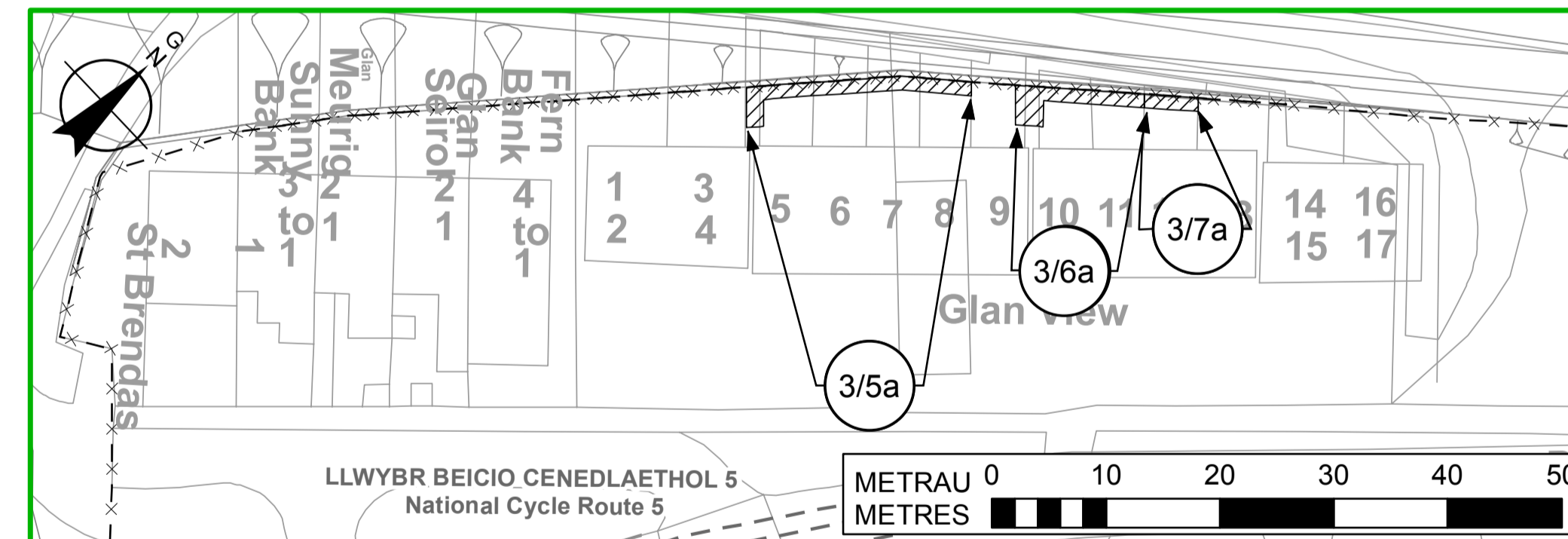


ALLWEDD:  
KEY:

- Llwybr Y Gefnffordd Newydd  
Route of New Trunk Road
- Y Gefnffordd Bresennol Wedi'i Gwellu/Lledu  
Improved/Widened Existing Trunk Road
- Llwybr y Briffordd Newydd  
Route of New Highway
- Priffordd i'w gwella  
Highway to be improved
- Priffordd yn cael ei chau  
Highway to be stopped up
- Mynedfa breifat newydd  
New private means of access
- Mynedfa breifat i'w chau i'fyny  
Private means of access to be stopped up



Mewnosiad A Graddfa 1:1,250  
Inset A Scale 1:1,250



Mewnosiad B Graddfa 1:500  
Inset B Scale 1:500

GORCHYMYN CEFNFFORDD CAER I FANGOR (YR A55) (GWELLIANT AILALINIO CYFFYRDD 14 A 15 A'R FFYRDD YMUNO AC YMADAEL) (FFYRDD YMYL) 202-

THE CHESTER TO BANGOR TRUNK ROAD (A55) (JUNCTIONS 14 AND 15 IMPROVEMENT REALIGNMENT AND SLIP ROADS) (SIDE ROADS) ORDER 202-

GORCHMYN OCHR FFYRDD CYNLLUN O'R SAFLE 3 CYFFORDD 15 (DWYRAIN LLANFAIRFECHAN)

SIDE ROADS ORDER  
SITE PLAN 3 JUNCTION 15  
LLANFAIRFECHAN EAST)