CYNLLUN O'R LLEOLIAD
LOCATION PLAN

A1

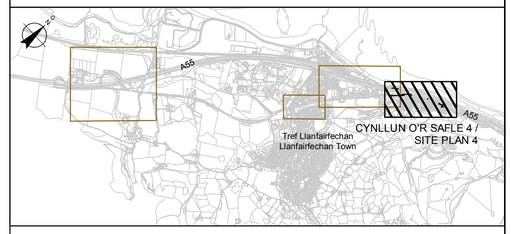

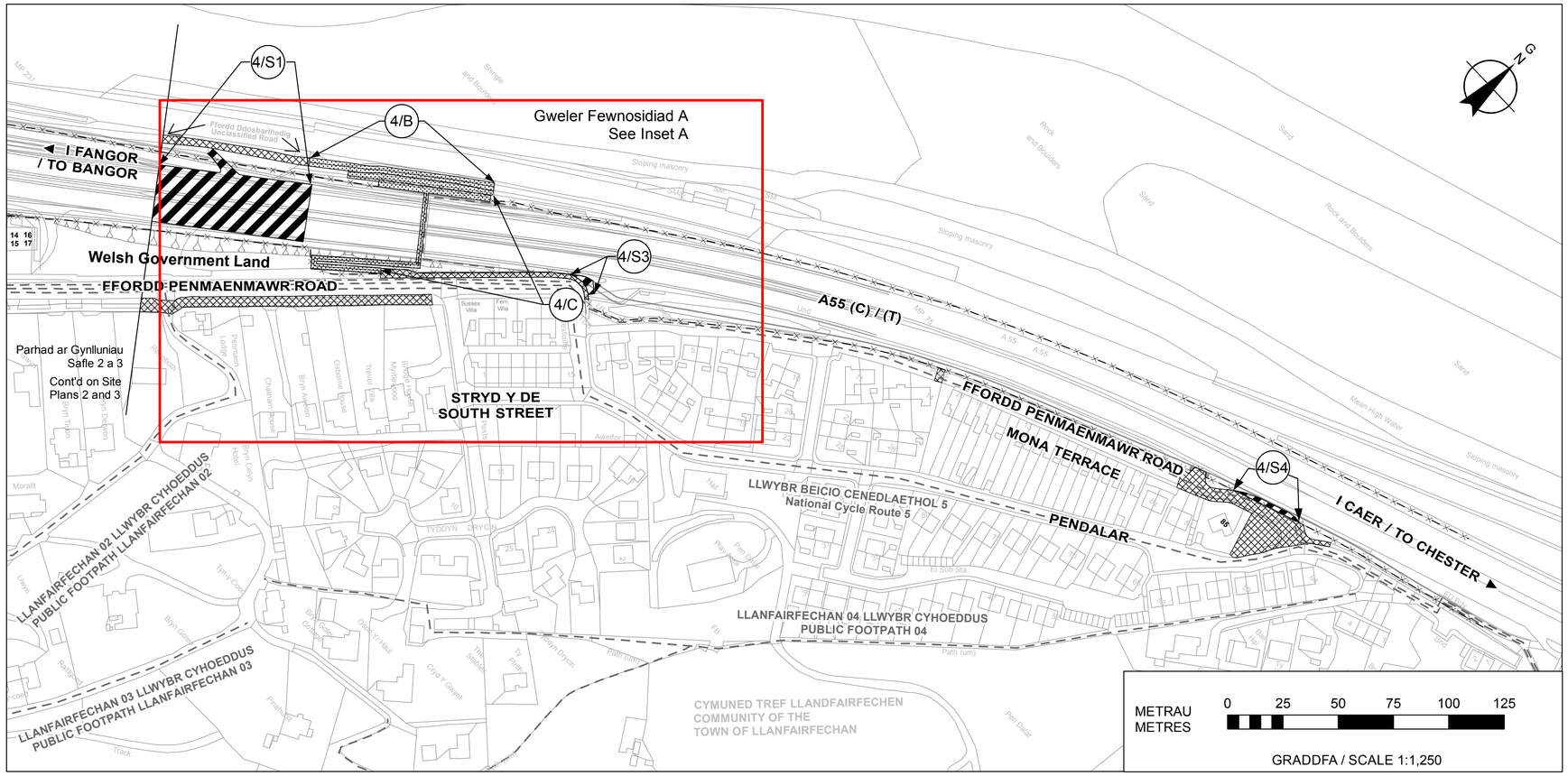

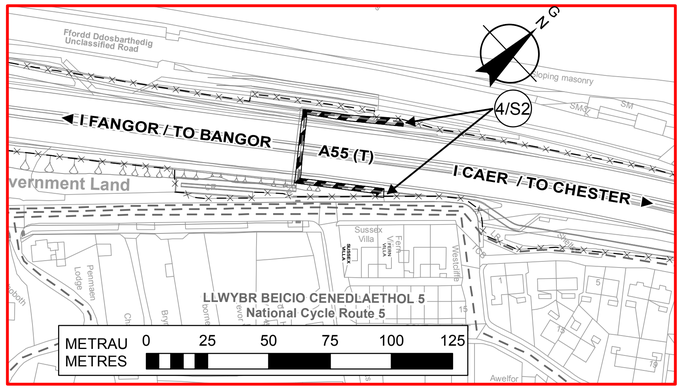

Mewnosodiad A Graddfa 1:1,250
Inset A Scale 1:1,250

NODIADAU ER GWYBODAETH:
NOTES FOR INFORMATION:

- Ffin y Cyngor Sir, Tref a Chymuned
  County, Town and Community Council Boundary
- Maint y Gwaith Cefnffyrdd Newydd/Gwell
  Extent of New/Improved Trunk Road Works
- Ffyrdd Cyhoeddus
  Public Right of Way

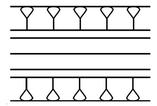

Prifford wrth Torri
Highway in Cutting

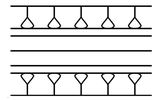

Prifford ar Arglawdd
Highway on Embankment

ALLWEDD:
KEY:

- Llwybr Y Gefnffordd Newydd
  Route of New Trunk Road
- A55(T) — Y Gefnffordd Bresennol Wedi'i Gwella/Lledu
  Improved/Widened Existing Trunk Road
- Llwybr y Briffordd Newydd
  Route of New Highway
- Prifford i'w gwella
  Highway to be improved
- Prifford yn cael ei chau
  Highway to be stopped up
- Mynedfa breifat newydd
  New private means of access
- Mynedfa breifat i'w chau i fyny
  Private means of access to be stopped up

GORCHYMYN CEFNFFORDD CAER I FANGOR (YR A55) (GWELLIANT AILALINIO CYFFYRDD 14 A 15 A'R FFYRDD YMUNO AC YMADAEL) (FFYRDD YMYL) 202-

THE CHESTER TO BANGOR TRUNK ROAD (A55) (JUNCTIONS 14 AND 15 IMPROVEMENT REALIGNMENT AND SLIP ROADS) (SIDE ROADS) ORDER 202-

GORCHMYN OCHR FFYRDD
CYNLLUN O'R SAFLE 4 CYFFORDD 15
(DWYRAIN LLANFAIRFECHAN)

SIDE ROADS ORDER
SITE PLAN 4 JUNCTION 15
LLANFAIRFECHAN EAST)

© Hawlfraint a hawliau cronfa Goron 2018
Arolwg Ordnans 0100031673

© Crown copyright and database rights 2018
Ordnance Survey 0100031673