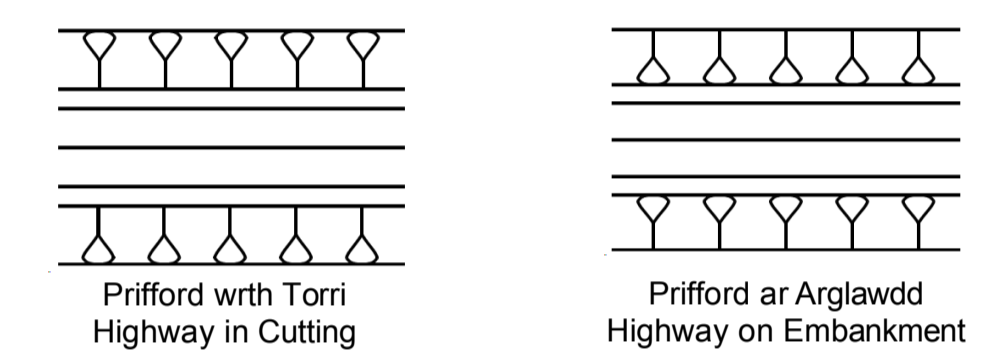


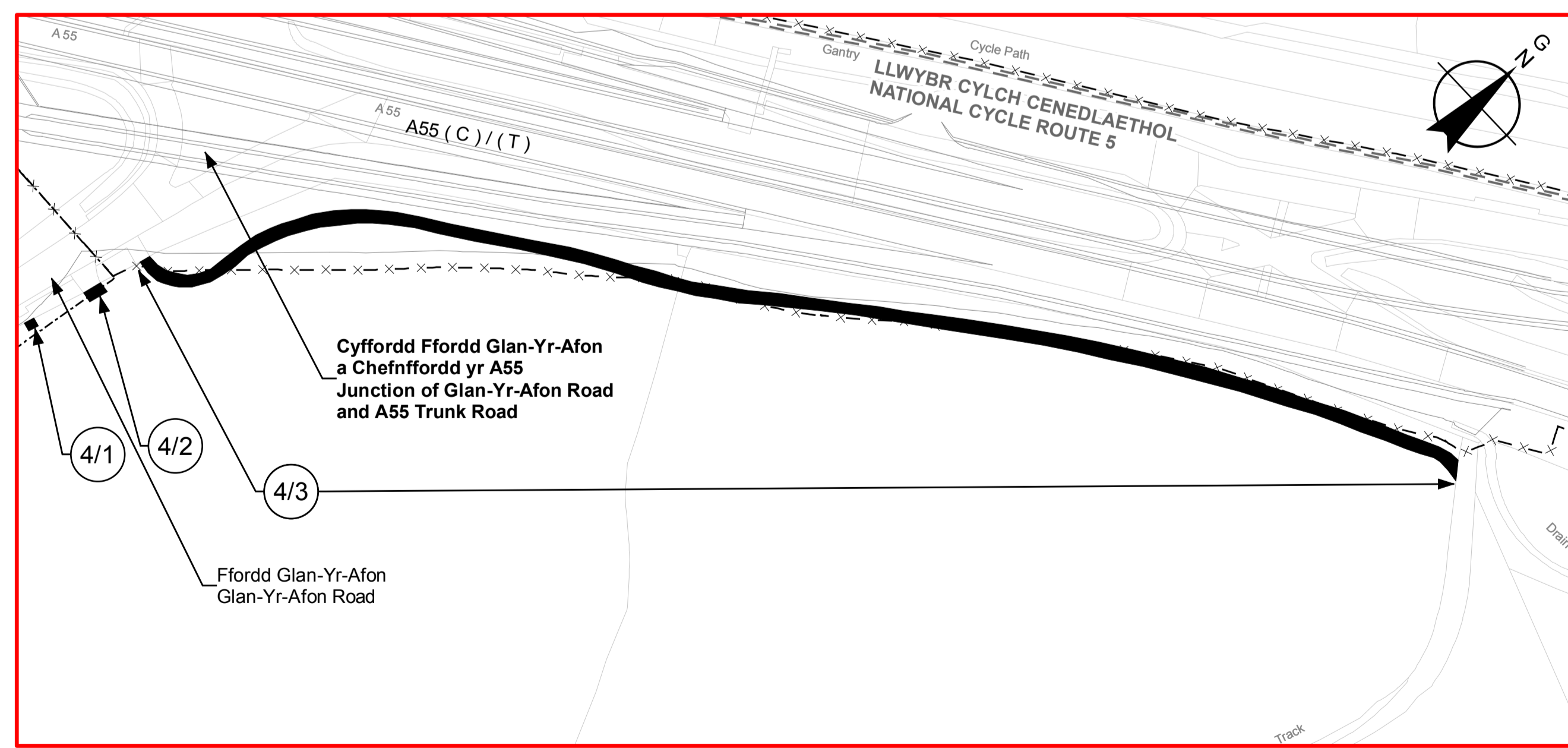
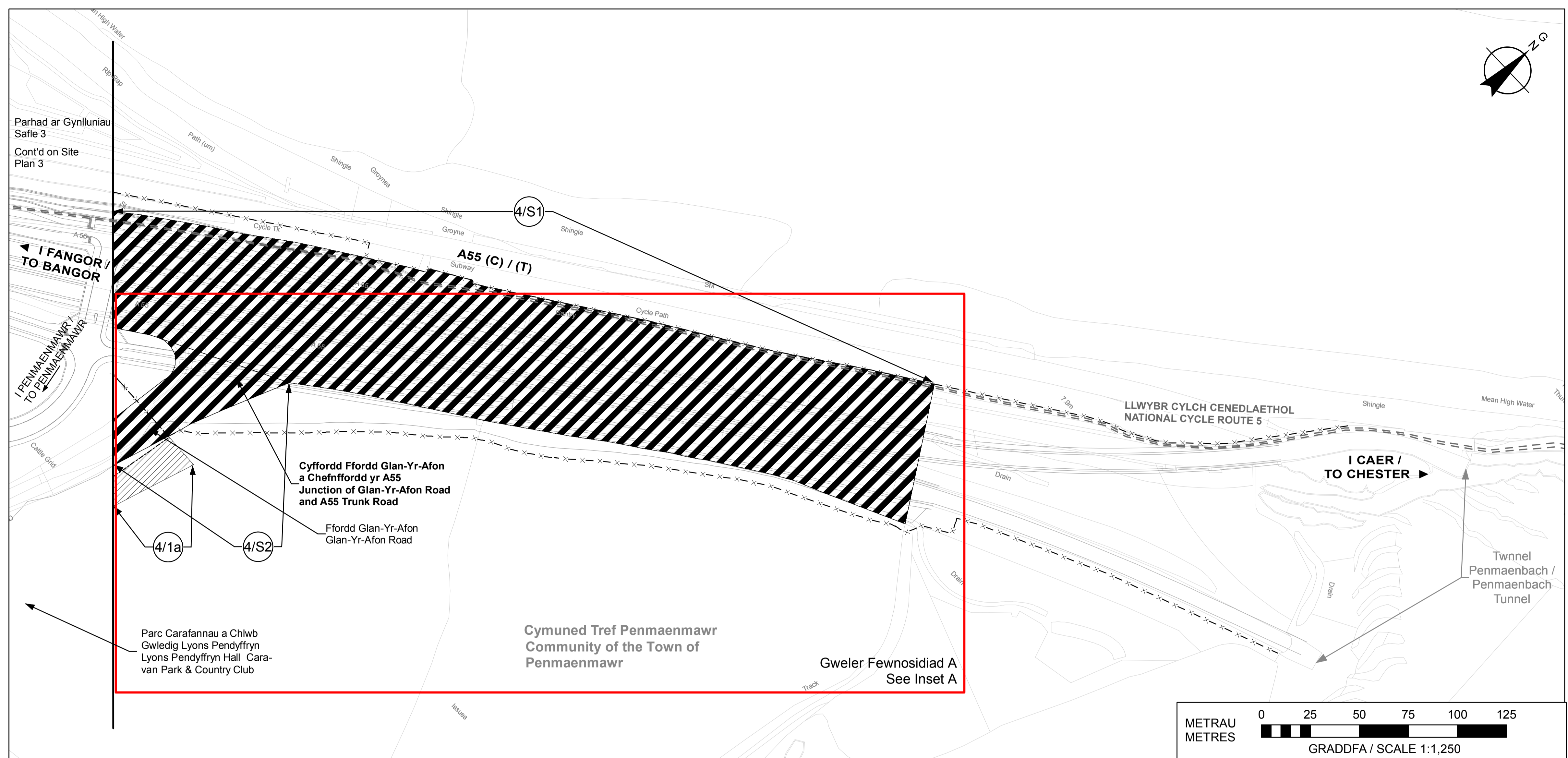
**NODIADAU ER GWYBODAETH:
NOTES FOR INFORMATION:**

- Ffin Cyngor Tref a Chymuned
Town and Community Council Boundary
- x - x - x - x - x - x - Ffin Cefnffyrdd
Trunk Road Boundary
- - - - - Ffyrdd Cyhoeddus
Public Right of Way



**ALLWEDD:
KEY:**

- x - x - x - x - x - x - Llwyr Y Gefnffordd Newydd
Route of New Trunk Road
- - - - - A55(T) - - - - - Y Gefnffordd Bresennol
Existing Trunk Road
- Prifffordd Newydd
New Highway
- Prifffordd i'w gwella
Highway to be improved
- Prifffordd i'w chau
Highway to be stopped up
- Mynedfa breifat newydd
New private means of access
- Mynedfa breifat i'w chau i fyny
Private means of access to be stopped up



Mewnodiad A Graddfa 1:1,250
Inset A Scale 1:1,250

GORCHYMYN CEFNFFORDD CAER I FANGOR (YR A55) (GWELLIANT AILALINIO CYFFYRDD 16 AC 16A A'R FFYRDD YMUNO AC YMADAEL) (FFYRDD YMYL) 202-

THE CHESTER TO BANGOR TRUNK ROAD (A55) (JUNCTIONS 16 AND 16A IMPROVEMENT REALIGNMENT AND SLIP ROADS) (SIDE ROADS) ORDER 202-

CYNLLUN O'R SAFLE 4

SITE PLAN 4