

EMMA 15/05/17

SOUTH WALES TRUNK ROAD AGENCY



SLA DRAINAGE CLEANSING RECORD SHEET



Form: NMF/004
Edition: 02
Created on: 16/11/10
Page 1 of 1

Date	Route	Location & Direction	Verge/CR	No. Gullies	No. Catch-pits	MP Ref. / Grid Co-ordinates	Comments (i.e. blocked/damaged/slow running/jetted/cleaned or broken covers etc.)
27/3/17	A465	Hereford Road	✓	84			ALL running #2 jetted - Running -
28/3/17	A465	Hereford Road	✓	74			Row of drains top of Hereford Rd Betal lights by houses need jetting. Build up of Tar mac (marked)
29/3/17	A465	Hereford Road Duke carriage way → Hereford Roundabout	✓	114			M/H Lid broke and one booted up (slow run) MARKED UNDER BLIP X 1 gully Lid broke X 3 gullies blocked by roundabout. Jetted. Not run.
30/3/17	A465	Hereford Road Betal Hereford Roundabout	✓				hand CSS causing obstruction in French drain, jetted from M/H AT Hereford UP stream to impact CSS. Block gullies NOT running before
31/3/17	A465	Hereford Road Goytes Farm + Hereford					Jet lines to clear concrete end of (Lid) gully Miss; All gullies full roots Goytes farm. No running


Name (please print) Lizette Tampin Signature [Signature]

Contractor Wales Enviro Weather wet

Pesticide Recording Sheet

RECEIVED

Yn gwerthio i'r
Uywodraeth Cynulliad Cymru
Working for the
Welsh Assembly Government



05 SEP 2016

Form: NMF/035 Edition: 01
Created on: 10/05/10 Page 1 of 1

Contract Reference number:

Contract Name: *NCC*

Name of Contractor: *RSPH*

Date of visit: / / *31/8/16*
(minimum one record / day)

Contractor's telephone no: *01443 203276*

Operations carried out	Pesticide used	Locations of Operations	GPS Co-ordinates For Invasive Weeds	Indicate Which Type of Invasive Weed .i.e. Japanese Knotweed, Himalayan Balsam, Thistle, Broad Leaf Dock, Common Ragwort , etc
Total weed control	<i>Garolif 360</i>	<i>Hereford Road Verge</i>		
Weed control in any waterbody		<i>edge crossings and</i>		
Selective herbicide to areas of grass		<i>land drains</i>		
Herbicide to cultivated plant beds				
Total herbicide around individual plants in grass				
Other (state purpose)				

Name of operatives on site: *John Fullick Austin Jenkins*

Qualifications of operatives named:

Supervisor *Amikes*

..... *Pail/Sol*

Application by *John Fullick - good*
Austin Jenkins - Napsack

..... 

Signed (for Contractor) *3/4* 05/9/16

A465 County Boundary to Malthouse			
COUNTY BOUNDARY - JCT R20	31/05/2016	03/06/2016	
JCT R20 - MALTHOUSE ACCESS	31/05/2016	03/06/2016	
A465 Malthouse to Pandy Inn			
MALTHOUSE ACCESS - JCT C4-12	31/05/2016	03/06/2016	
JCT C4-12 - ACCESS TO BRIDGE RHS	31/05/2016	03/06/2016	
ACCESS TO BRIDGE - NORTH END LAYBY RHS	31/05/2016	03/06/2016	
NORTH END LAYBY - FARM ACCESS RHS	31/05/2016	03/06/2016	
FARM ACCESS - ACCESS TO BRYNTIRION	31/05/2016	03/06/2016	
ACCESS TO BRYNTIRION - JCT C2-1 PANDY INN	31/05/2016	03/06/2016	
A465 Pandy Inn to Grosmont Jct			
JCT C2-1 PANDY INN TO 50MPH SPEED LIMIT	31/05/2016	03/06/2016	
50MPH SPEED LIMIT TO JCT WERNGIFFORD LHS	31/05/2016	03/06/2016	
JCT WERNGIFFORD LHS TO 50MPH SPEED LIMIT	31/05/2016	03/06/2016	
50MPH SPEED LIMIT TO JCT R20 GROSOMONT	31/05/2016	03/06/2016	
A465 Grosmont Jct to Start of Dual Carriageway at B4521 Jct			
JCT R20 - JCT R8 PANTYGELLI	31/05/2016	03/06/2016	
JCT R8 - ACCESS UPPER TRILEY FARM	31/05/2016	03/06/2016	
ACCESS UPPER TRILEY - JCT R14 MARDY	31/05/2016	03/06/2016	
MARDY JCT - START DUAL C/WAY	31/05/2016	03/06/2016	
A465 Start of Dual Carriageway at B4521 Jct to Hardwick Gyratory			
JCT B4521 - END DUAL C/WAY	31/05/2016	03/06/2016	
START DUAL C/WAY - JCT B4521 LHS	31/05/2016	03/06/2016	
JCT B4521 - END DUAL C/WAY	31/05/2016	03/06/2016	
END DUAL C/WAY - B4233 O'BRIDGE	31/05/2016	03/06/2016	
B4233 O'BRIDGE - A40/A465 R/A	31/05/2016	03/06/2016	
START DUAL C/WAY - JCT B4521 RHS	31/05/2016	03/06/2016	

RECEIVED
28 NOV 2016

GRASS CUTTING

A465 HEREFORD ROAD

A465 County Boundary to Malthouse	
COUNTY BOUNDARY - JCT R20	18/09/2017 21/09/2017
JCT R20 - MALTHOUSE ACCESS	18/09/2017 21/09/2017
A465 Malthouse to Pandy Inn	
MALTHOUSE ACCESS - JCT C4-12	18/09/2017 21/09/2017
JCT C4-12 - ACCESS TO BRIDGE RHS	18/09/2017 21/09/2017
ACCESS TO BRIDGE - NORTH END LAYBY RHS	18/09/2017 21/09/2017
NORTH END LAYBY - FARM ACCESS RHS	18/09/2017 21/09/2017
FARM ACCESS - ACCESS TO BRYNTIRION	18/09/2017 21/09/2017
ACCESS TO BRYNTIRION - JCT C2-1 PANDY INN	18/09/2017 21/09/2017
A465 Pandy Inn to Grosmont Jct	
JCT C2-1 PANDY INN TO 50MPH SPEED LIMIT	18/09/2017 21/09/2017
50MPH SPEED LIMIT TO JCT WERNGIFFORD LHS	18/09/2017 21/09/2017
JCT WERNGIFFORD LHS TO 50MPH SPEED LIMIT	18/09/2017 21/09/2017
50MPH SPEED LIMIT TO JCT R20 GROSOMONT	18/09/2017 21/09/2017
A465 Grosmont Jct to Start of Dual Carriageway at B4521 Jct	
JCT R20 - JCT R8 PANTYGELLI	18/09/2017 21/09/2017
JCT R8 - ACCESS UPPER TRILEY FARM	18/09/2017 21/09/2017
ACCESS UPPER TRILEY - JCT R14 MARDY	18/09/2017 21/09/2017
MARDY JCT - START DUAL C/WAY	18/09/2017 21/09/2017
A465 Start of Dual Carriageway at B4521 Jct to Hardwick Gytratory	
JCT B4521 - END DUAL C/WAY	18/09/2017 21/09/2017
START DUAL C/WAY - JCT B4521 LHS	18/09/2017 21/09/2017
JCT B4521 - END DUAL C/WAY	18/09/2017 21/09/2017
END DUAL C/WAY - B4233 O'BRIDGE	18/09/2017 21/09/2017
B4233 O'BRIDGE - A40/A465 R/A	18/09/2017 21/09/2017
START DUAL C/WAY - JCT B4521 RHS	18/09/2017 21/09/2017




A465 County Boundary to Malthouse	
COUNTY BOUNDARY - JCT R20	02/05/2017
JCT R20 - MALTHOUSE ACCESS	02/05/2017
A465 Malthouse to Pandy Inn	
MALTHOUSE ACCESS - JCT C4-12	02/05/2017
JCT C4-12 - ACCESS TO BRIDGE RHS	02/05/2017
ACCESS TO BRIDGE - NORTH END LAYBY RHS	02/05/2017
NORTH END LAYBY - FARM ACCESS RHS	02/05/2017
FARM ACCESS - ACCESS TO BRYNTIRION	02/05/2017
ACCESS TO BRYNTIRION - JCT C2-1 PANDY INN	02/05/2017
A465 Pandy Inn to Grosmont Jct	
JCT C2-1 PANDY INN TO 50MPH SPEED LIMIT	02/05/2017
50MPH SPEED LIMIT TO JCT WERNGIFFORD LHS	02/05/2017
JCT WERNGIFFORD LHS TO 50MPH SPEED LIMIT	02/05/2017
50MPH SPED LIMIT TO JCT R20 GROSMONT	02/05/2017
A465 Grosmont Jct to Start of Dual Carriageway at B4521 Jct	
JCT R20 - JCT R8 PANTYGELLI	02/05/2017
JCT R8 - ACCESS UPPER TRILEY FARM	02/05/2017
ACCESS UPPER TRILEY - JCT R14 MARDY	02/05/2017
MARDY JCT - START DUAL C/WAY	02/05/2017
A465 Start of Dual Carriageway at B4521 Jct to Hardwick Gyratory	
JCT B4521 - END DUAL C/WAY	02/05/2017
START DUAL C/WAY - JCT B4521 LHS	02/05/2017
JCT B4521 - END DUAL C/WAY	02/05/2017
END DUAL C/WAY - B4233 O'BRIDGE	02/05/2017
B4233 O'BRIDGE - A40/A465 R/A	02/05/2017
START DUAL C/WAY - JCT B4521 RHS	02/05/2017






Pesticide Recording Sheet



Yn gweithio ar ran
Llywodraeth Cymru
Working on behalf of the
Welsh Government



Form: DAF/014 (NMF/035) | SDA/018
Edition: 03
Created on: 23/10/2015
Page 1 of 1

Contract Reference number: **Date of visit: 4/5/2017**
 (Minimum one record / day)

Contract Name: **M.C.C**

Name of Contractor: **M.C.C** Contractor's telephone no:

Operations carried out	Pesticide used	Locations of Operations	GPS Co-ordinates For Invasive Weeds	Indicate Which Type of Invasive Weed, i.e. Japanese Knotweed, Himalayan Balsam, Thistle, Broad Leaf Dock, Common Ragwort, etc
Total weed control	ROSSATE	A665 HERFOLD CO		where seen
Weed control in any waterbody	36074			All of the above
Selective herbicide to areas of grass		STORM DRAIN + EDGE		
Herbicide to cultivated plant beds		of carriageway		
Total herbicide around individual plants in grass		where seen		
Other (state purpose)				

Name of operatives on site: **S. STANTON, J. PARKER** Qualifications of operatives named:

Supervisor **S. STANTON** **PAI/PAG**

Application by **S. STANTON**

Signed (for Contractor) **[Signature]**

Hereford Rd

**SLA DRAINAGE CLEANSING
RECORD SHEET**

RECEIVED
05 FEB 2018



Yn gweithio ar ran
Llywodraeth Cymru
Working on behalf of the
Welsh Government



Form: DAF/002 (NMF/004) | SDA/002
Edition: 04
Created on: 23/10/15
Page 1 of 1

Date	Route	Location & Direction	Verge/CR	No. Gullies	No. Catch-pits	MP Ref. / Grid Co-ordinates	Comments (i.e. blocked/damaged/slow running/rodded/jetting/seized or broken covers etc.)
5-12-17	A465	Shenfrith - Hardwick both directions	both Verge	82			Number 6 Gully Grid broken before dual Carriageway Sign heading N/B.
6-12-17	A465	Shenfrith Junction - Old Hereford Rd Junction	W	W			3rd gully from layby exit not running and the next 3 (First layby from Shenfrith Junction)
7-12-17	A465	Dual Carriageway Section (Shenfrith Junction)	both	172			All. O.K.
19-12-17	A40- A456	Hardwick Roundabout		26			All. O.K.
14-1-18	A465	Crossways - rising Sun		19			All. O.K.
				70			All. O.K.

Name:

M O'Brien

Contractor:

MON. C.C

Signature:

MOB

Weather:

DRY

RECEIVED
12 JUN 2018

Pesticide Recording Sheet



Form: DAF/014 (NMF/035) | SDA/018
Created on: 23/10/2015

Edition: 03
Page 1 of 1

Contract Reference number:

1121-05-18
(Minimum one record / day)

Contract Name: *M.C*

Name of Contractor:

Contractor's telephone no:

Operations carried out	Pesticide used	Locations of Operations	GPS Co-ordinates For Invasive Weeds	Indicate Which Type of Invasive Weed ,i.e. Japanese Knotweed, Himalayan Balsam, Thistle, Broad Leaf Dock, Common Ragwort , etc
Total weed control	<i>ROSATE 1</i>	<i>A46S HEELOD L</i>		<i>ALL THE ABOVE</i>
Weed control in any waterbody				
Selective herbicide to areas of grass				
Herbicide to cultivated plant beds				
Total herbicide around individual plants in grass				
Other (state purpose)				<i>WELSH WOODS FEELCH DUN</i>

Name of operatives on site: *C. CASH*

Qualifications of operatives named:

Supervisor *C. CASH*

P.A.I. / P.A.G.

Application by *C. CASH*

Signed (for Contractor) *C. CASH*

A465 County Boundary to Malthouse

COUNTY BOUNDARY - JCT R20	16/05/2018	16/05/2018	
JCT R20 - MALTHOUSE ACCESS	16/05/2018	16/05/2018	
A465 Malthouse to Pandly Inn			
MALTHOUSE ACCESS - JCT C4-12	16/05/2018	16/05/2018	
JCT C4-12 - ACCESS TO BRIDGE RHS	16/05/2018	16/05/2018	
ACCESS TO BRIDGE - NORTH END LAYBY RHS	16/05/2018	17/05/2018	
NORTH END LAYBY - FARM ACCESS RHS	16/05/2018	17/05/2018	
FARM ACCESS - ACCESS TO BRYNTIRION	16/05/2018	16/05/2018	
ACCESS TO BRYNTIRION - JCT C2-1 PANDY INN	16/05/2018	16/05/2018	
A465 Pandly Inn to Grosmont Jct			
JCT C2-1 PANDY INN TO 50MPH SPEED LIMIT	15/05/2018	15/05/2018	
50MPH SPEED LIMIT TO JCT WERNGIFFORD LHS	15/05/2018	15/05/2018	
JCT WERNGIFFORD LHS TO 50MPH SPEED LIMIT	15/05/2018	15/05/2018	
50MPH SPEED LIMIT TO JCT R20 GROSOMONT	15/05/2018	15/05/2018	
A465 Grosmont Jct to Start of Dual Carriageway at B4521 Jct			
JCT R20 - JCT R8 PANTYGELLI	15/05/2018	15/05/2018	
JCT R8 - ACCESS UPPER TRILEY FARM	15/05/2018	15/05/2018	
ACCESS UPPER TRILEY - JCT R14 MARDY	15/05/2018	15/05/2018	
MARDY JCT - START DUAL C/WAY	15/05/2018	15/05/2018	
A465 Start of Dual Carriageway at B4521 Jct to Hardwick Gytratory			
JCT B4521 - END DUAL C/WAY	14/05/2018	14/05/2018	
START DUAL C/WAY - JCT B4521 LHS	14/05/2018	14/05/2018	
JCT B4521 - END DUAL C/WAY	14/05/2018	14/05/2018	
END DUAL C/WAY - B4233 O'BRIDGE	14/05/2018	14/05/2018	
B4233 O'BRIDGE - A40/A465 R/A	14/05/2018	14/05/2018	
START DUAL C/WAY - JCT B4521 RHS	14/05/2018	14/05/2018	

RECEIVED
 08 OCT 2018

GRASS CUTTING

COUNTY BOUNDARY - JCT R20	18/09/2017	21/09/2017
JCT R20 - MALTHOUSE ACCESS	18/09/2017	21/09/2017
A465 Malthouse to Pandy Inn		
MALTHOUSE ACCESS - JCT C4-12	18/09/2017	21/09/2017
JCT C4-12 - ACCESS TO BRIDGE RHS	18/09/2017	21/09/2017
ACCESS TO BRIDGE - NORTH END LAYBY RHS	18/09/2017	21/09/2017
NORTH END LAYBY - FARM ACCESS RHS	18/09/2017	21/09/2017
FARM ACCESS - ACCESS TO BRYNTIRION	18/09/2017	21/09/2017
ACCESS TO BRYNTIRION - JCT C2-1 PANDY INN	18/09/2017	21/09/2017
A465 Pandy Inn to Grosmont Jct		
JCT C2-1 PANDY INN TO 50MPH SPEED LIMIT	18/09/2017	21/09/2017
50MPH SPEED LIMIT TO JCT WERNGIFFORD LHS	18/09/2017	21/09/2017
JCT WERNGIFFORD LHS TO 50MPH SPEED LIMIT	18/09/2017	21/09/2017
50MPH SPEED LIMIT TO JCT R20 GROSOMONT	18/09/2017	21/09/2017
A465 Grosmont Jct to Start of Dual Carriageway at B4521 Jct		
JCT R20 - JCT R8 PANTYGELLI	18/09/2017	21/09/2017
JCT R8 - ACCESS UPPER TRILEY FARM	18/09/2017	21/09/2017
ACCESS UPPER TRILEY - JCT R14 MARDY	18/09/2017	21/09/2017
MARDY JCT - START DUAL C/WAY	18/09/2017	21/09/2017
A465 Start of Dual Carriageway at B4521 Jct to Hardwick Gyatory		
JCT B4521 - END DUAL C/WAY	18/09/2017	21/09/2017
START DUAL C/WAY - JCT B4521 LHS	18/09/2017	21/09/2017
JCT B4521 - END DUAL C/WAY	18/09/2017	21/09/2017
END DUAL C/WAY - B4233 O'BRIDGE	18/09/2017	21/09/2017
B4233 O'BRIDGE - A40/A465 R/A	18/09/2017	21/09/2017
START DUAL C/WAY - JCT B4521 RHS	18/09/2017	21/09/2017

RECEIVED
21 NOV 2018

To Emma 08/01/19

SOUTH WALES TRUNK ROAD AGENT

**SLA DRAINAGE CLEANSING
RECORD SHEET**

A465.
Hereford



Form: DAF/002 (NMF/004) | SDA/002

Created on: 23/10/15

Edition: 04

Page 1 of 1

Date	Route	Location & Direction	Verge/CR	No. Gullies	No. Catch-pits	MP Ref. / Grid Co-ordinates	Comments (i.e. blocked/damaged/slow running/rodded/jetting/seized or broken covers etc.)
5.11.18	A465.	Border - Llangua (Both Directions)	S/B+ N/B.	96			All O.K.
6.11.18	A465.	Llangua - Y Brompen Bus stop.	Both Directions	74.			All O.K.
8.11.18	A465.	Y-Brompen Bus stop - Tyr Goytre	Both Directions	78.			First Gully at Brompen Bus stop Blocked 2 Gullies opposite Tyr Goytre Blocked S/B.1 1 Gully before entrance of Little Goytre Blocked N/B.
9.11.18	A465.	Tyr Goytre - Pandy	Both Ways.	65.			Side entry Rusty outside the field Gateways on straight N/B
12.11.18	A465.	Lancaster arms - Skirrid Junction	Both Ways	83			Gully before L/C WE 906 by Fruit Farm Not running N/B
12.11.18	A465	Skirrid Junction - Trilay Farm	Both Ways,	67			All O.K.
13.11.18	A465	Trilay Farm - Mardy Junction	Both Ways	55.			All O.K.
13.11.18	A465	Mardy - Skenfith Junction	Both Ways	48			All O.K.

Name :

Signature:

Contractor:

Weather:

RECEIVED

12 JUN 2015

Pesticide Recording Sheet



Form: DAF/014 (NMF/035) | SDA/018

Created on: 23/10/2015

Edition: 03

Page 1 of 1

Contract Reference number:

Contract Name: M.C.C

Name of Contractor: M.C.C

Contractor's telephone no:

Date of visit: / / 31/05/19
(Minimum one record / day)

Operations carried out	Pesticide used	Locations of Operations	GPS Co-ordinates For Invasive Weeds	Indicate Which Type of Invasive Weed ,i.e. Japanese Knotweed, Himalayan Balsam, Thistle, Broad Leaf Dock, Common Ragwort , etc
Total weed control	ROSARATE 360	AKUS HILARIO to VEIG Storm drain edge of clay		All the above
Weed control in any waterbody				
Selective herbicide to areas of grass				
Herbicide to cultivated plant beds				
Total herbicide around individual plants in grass		Where seen		
Other (state purpose)				

Name of operatives on site: C. Chan

Qualifications of operatives named:

Supervisor C. Chan

Application by C. Chan

Signed (for Contractor)

A465 County Boundary to Malthouse

COUNTY BOUNDARY - JCT R20

JCT R20 - MALTHOUSE ACCESS

A465 Malthouse to Pandly Inn

MALTHOUSE ACCESS - JCT C4-12

JCT C4-12 - ACCESS TO BRIDGE RHS

ACCESS TO BRIDGE - NORTH END LAYBY RHS

NORTH END LAYBY - FARM ACCESS RHS

FARM ACCESS - ACCESS TO BRYNTIRION

ACCESS TO BRYNTIRION - JCT C2-1 PANDY INN

A465 Pandly Inn to Grosmont Jct

JCT C2-1 PANDY INN TO 50MPH SPEED LIMIT

50MPH SPEED LIMIT TO JCT WERNGIFFORD LHS

JCT WERNGIFFORD LHS TO 50MPH SPEED LIMIT

50MPH SPEED LIMIT TO JCT R20 GROSOMT

A465 Grosmont Jct to Start of Dual Carriageway at B4521 Jct

JCT R20 - JCT R8 PANTYGELLI

JCT R8 - ACCESS UPPER TRILEY FARM

ACCESS UPPER TRILEY - JCT R14 MARDY

MARDY JCT - START DUAL C/WAY

A465 Start of Dual Carriageway at B4521 Jct to Hardwick Gyrotary

JCT B4521 - END DUAL C/WAY

START DUAL C/WAY - JCT B4521 LHS

JCT B4521 - END DUAL C/WAY

END DUAL C/WAY - B4233 O'BRIDGE

B4233 O'BRIDGE - A40/A465 R/A

START DUAL C/WAY - JCT B4521 RHS

30/05/2019

30/05/2019

30/05/2019

30/05/2019

29/05/2019

29/05/2019

29/05/2019

29/05/2019

29/05/2019

28/05/2019

28/05/2019

28/05/2019

28/05/2019

28/05/2019

28/05/2019

31/05/2019

31/05/2019

31/05/2019

31/05/2019

31/05/2019

31/05/2019

31/05/2019

31/05/2019


RECEIVED
18 SEP 2019

RECEIVED

30 JUN 2023

SOUTH WALES TRUNK ROAD AGENT

Pesticide Recording Sheet



Yn gweithio ar ran
Llywodraeth Cymru
Working on behalf of the
Welsh Government

Form: DAF/014 (NMF/035) | SDA/018

Edition: 03

Page 1 of 1

Contract Reference number:

Contract Name: MON.C.C

Name of Contractor: MON.C.C

Date of visit: 28/5/20

(Minimum one record / day)

Contractor's telephone no:

Operations carried out	Pesticide used	Locations of Operations	GPS Co-ordinates For Invasive Weeds	Indicate Which Type of Invasive Weed .i.e. Japanese Knotweed, Himalayan Balsam, Thistle, Broad Leaf Dock, Common Ragwort , etc
Total weed control	<u>ROSARTE 360TF</u>	<u>A465 PANDY TO LLANGUA AND BACH</u>		<u>All of the ABOVE</u>
Weed control in any waterbody		<u>STORM DRAIN, EDGE OF ROAD KERB LINE</u>		
Selective herbicide to areas of grass				
Herbicide to cultivated plant beds		<u>WHERE SEEN</u>		
Total herbicide around individual plants in grass				
Other (state purpose)				

Name of operatives on site: S. STINTON

SupervisorS. STINTON

Application byS. STINTON

Signed (for Contractor)

Qualifications of operatives named:

.....P.A.T. / P.A.G......

.....

A465 County Boundary to Malthouse	
COUNTY BOUNDARY - JCT R20	29/05/2020
JCT R20 - MALTHOUSE ACCESS	29/05/2020
A465 Malthouse to Pandly Inn	
MALTHOUSE ACCESS - JCT C4-12	28/05/2020
JCT C4-12 - ACCESS TO BRIDGE RHS	28/05/2020
ACCESS TO BRIDGE - NORTH END LAYBY RHS	28/05/2020
NORTH END LAYBY - FARM ACCESS RHS	28/05/2020
FARM ACCESS - ACCESS TO BRYNTIRION	28/05/2020
ACCESS TO BRYNTIRION - JCT C2-1 PANDY INN	27/05/2020
A465 Pandly Inn to Grosmont Jct	
JCT C2-1 PANDY INN TO 50MPH SPEED LIMIT	27/05/2020
50MPH SPEED LIMIT TO JCT WERNGIFFORD LHS	27/05/2020
JCT WERNGIFFORD LHS TO 50MPH SPEED LIMIT	27/05/2020
50MPH SPEED LIMIT TO JCT R20 GROSOMONT	27/05/2020
A465 Grosmont Jct to Start of Dual Carriageway at B4521 Jct	
JCT R20 - JCT R8 PANTYGELLI	27/05/2020
JCT R8 - ACCESS UPPER TRILEY FARM	26/05/2020
ACCESS UPPER TRILEY - JCT R14 MARDY	26/05/2020
MARDY JCT - START DUAL C/WAY	26/05/2020
A465 Start of Dual Carriageway at B4521 Jct to Hardwick Gyratory	
JCT B4521 - END DUAL C/WAY	26/05/2020
START DUAL C/WAY - JCT B4521 LHS	26/05/2020
JCT B4521 - END DUAL C/WAY	26/05/2020
END DUAL C/WAY - B4233 O'BRIDGE	26/05/2020
B4233 O'BRIDGE - A40/A465 R/A	26/05/2020
START DUAL C/WAY - JCT B4521 RHS	26/05/2020

