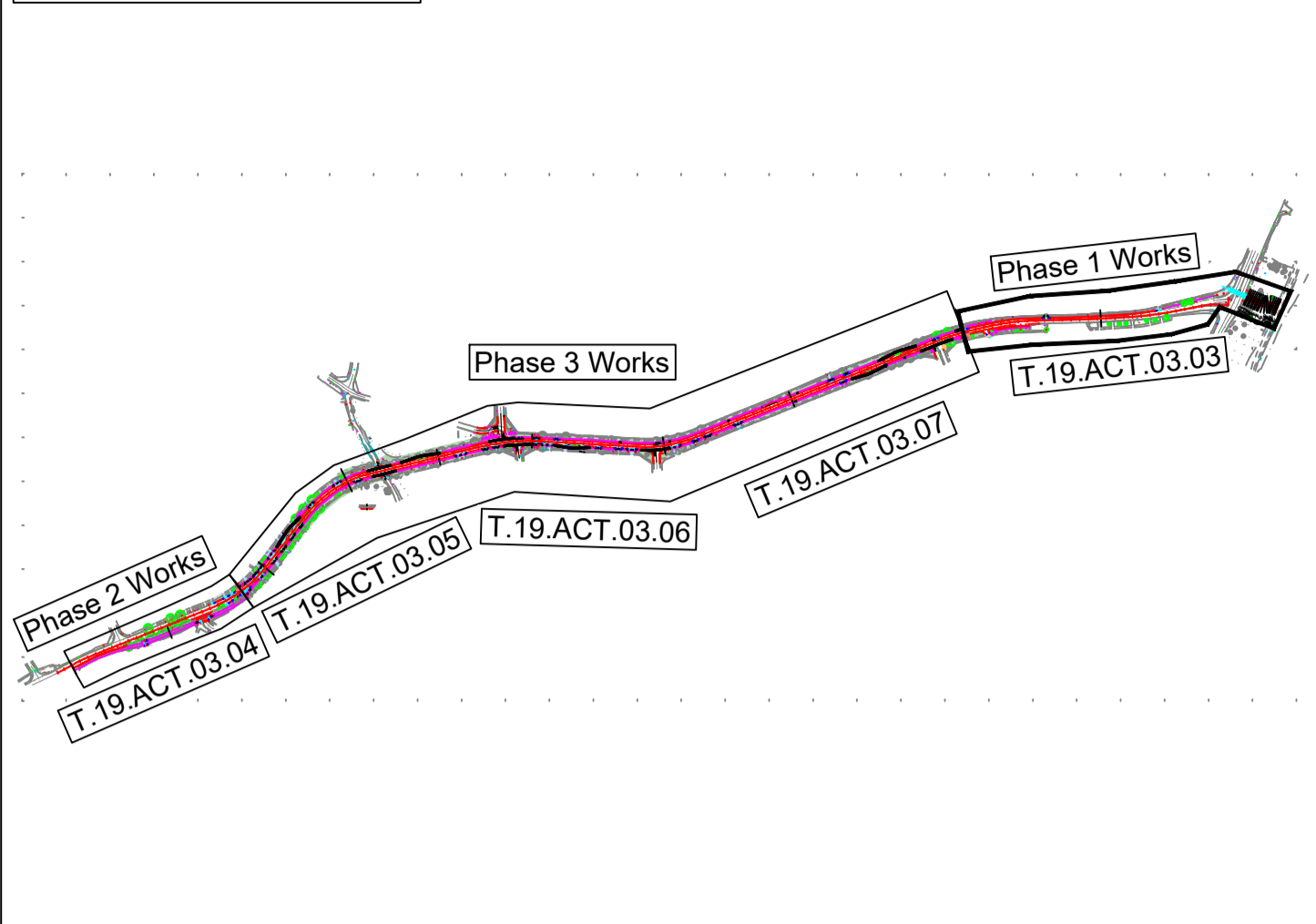
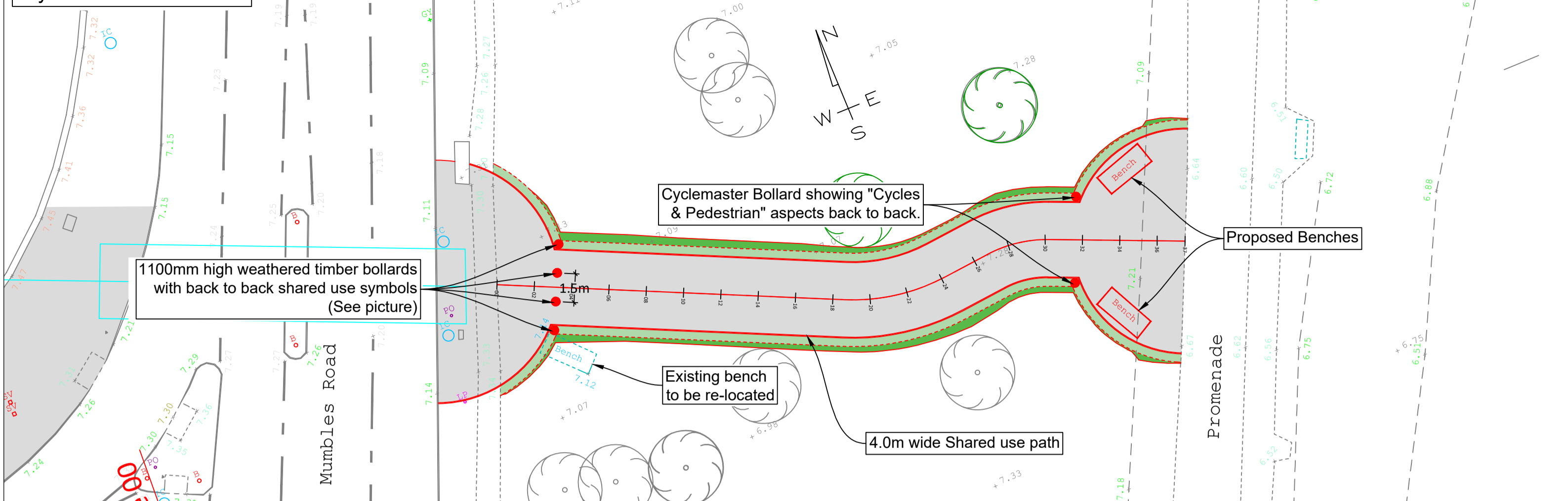


Key Plan - Not to Scale



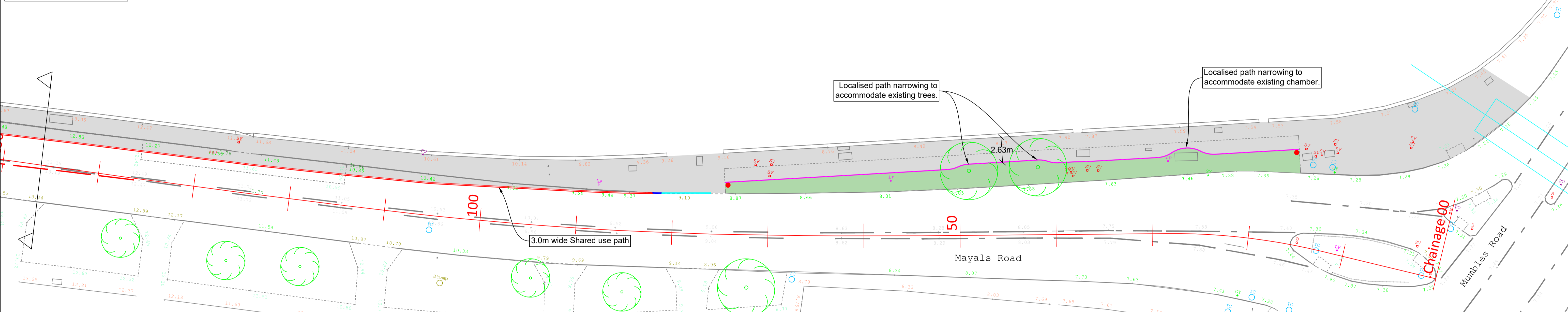
Layout A - Scale 1 to 200



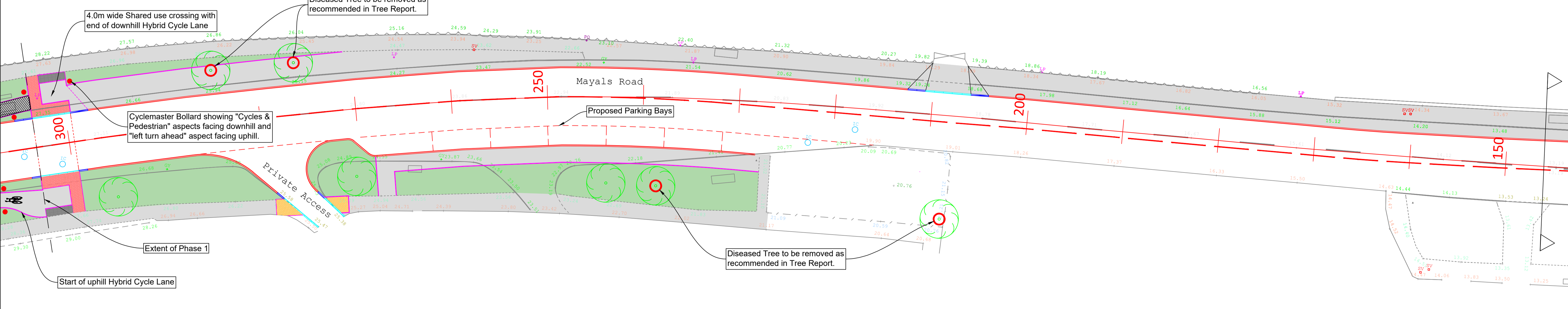
Typical view of timber bollards



Layout B - Scale 1 to 200



Layout C - Scale 1 to 200



NOTES

- THIS IS A CAD DRAWING AND SHOULD NOT BE AMENDED BY HAND.
- All dimensions in millimeters unless otherwise stated.
- ©Hawlfraint y Coron a hawliau cronfa ddata 2016 Yr Arolwg Ordans 100023509.
©Crown Copyright and database rights 2016 Ordnance Survey 100023509.
- Any errors or omissions to be reported to the Designer.

Rev	Date	Details	Dr	Ch	Ap
B	Nov/20	Blockstone removed. See landscape Drawing.	NH	AF	MT
A	Nov/20	Chainage added, stone bollards replaced with timber.	NH	AF	MT

A1		I'W ADEILADU - CONSTRUCTION	
Dyluniwyd Drawn	NH	Tairr Title	
Archwiliwyd Checked	AAF	Active Travel 2020-21 Mayals Road Cycle Provision	
Cymeradwywyd Approved	MST	Phase 1 General Arrangement	
Dyddiad Date	August 2020	Cyngor Abertawe Swansea Council CYFARWYDDIAETH LLEOEDD DIRECTORATE OF PLACE STUART DAVIES B.Eng., C.Eng., M.I.C.E., MBA, PENNAETH PRIFYRD A CHLUDIANT HEAD OF HIGHWAYS & TRANSPORTATION	
Graddfa Scale	As Shown	Rhif y Dyluniad Drawing No	T.19.ACT.03.03
			B