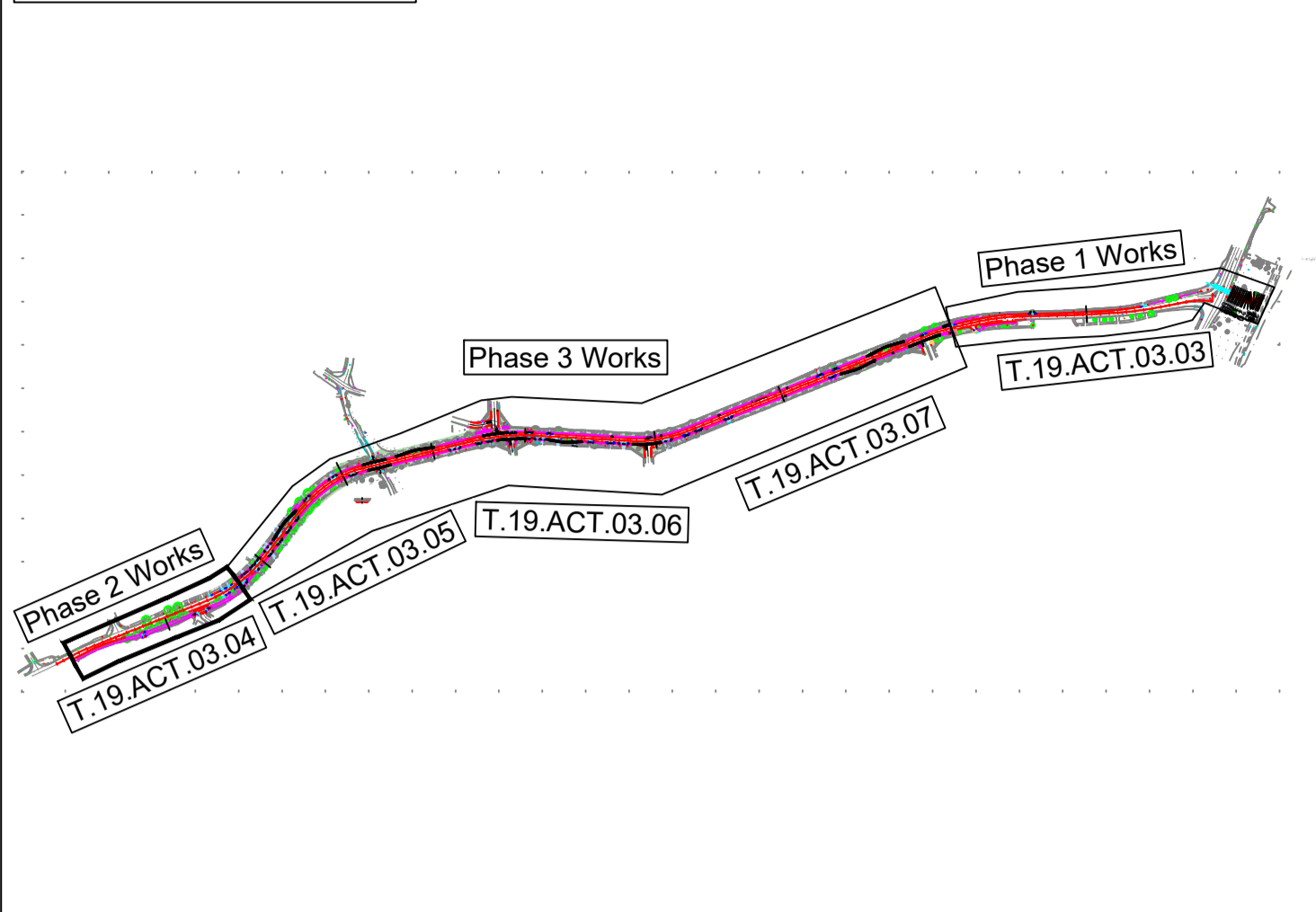
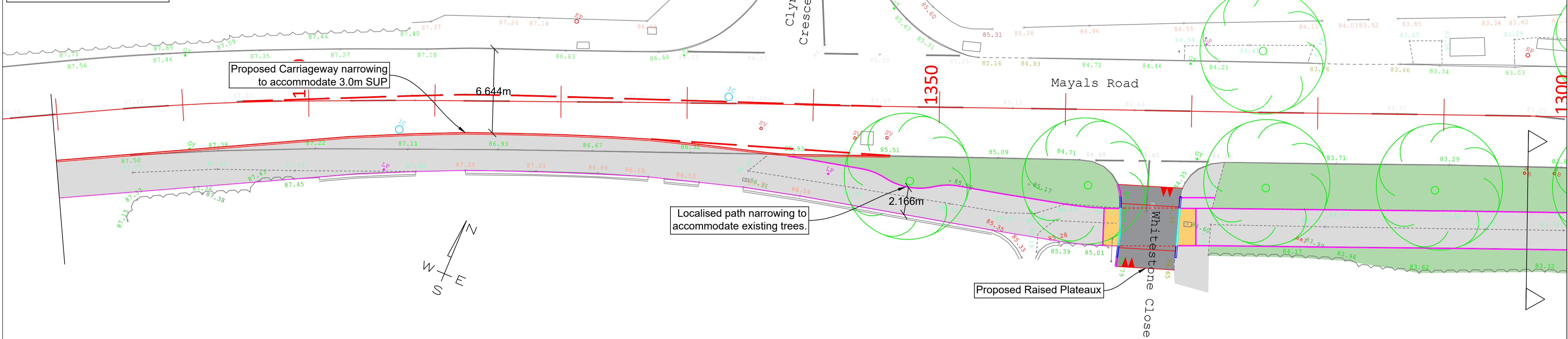


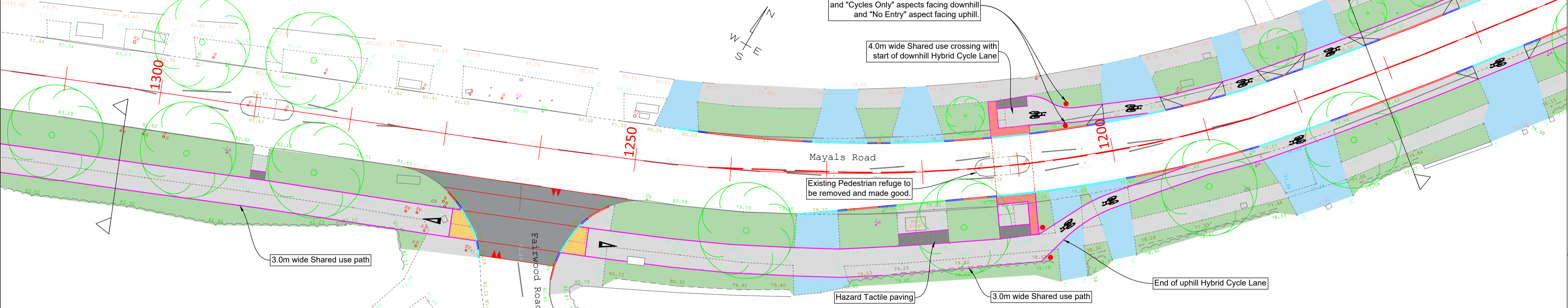
Key Plan - Not to Scale



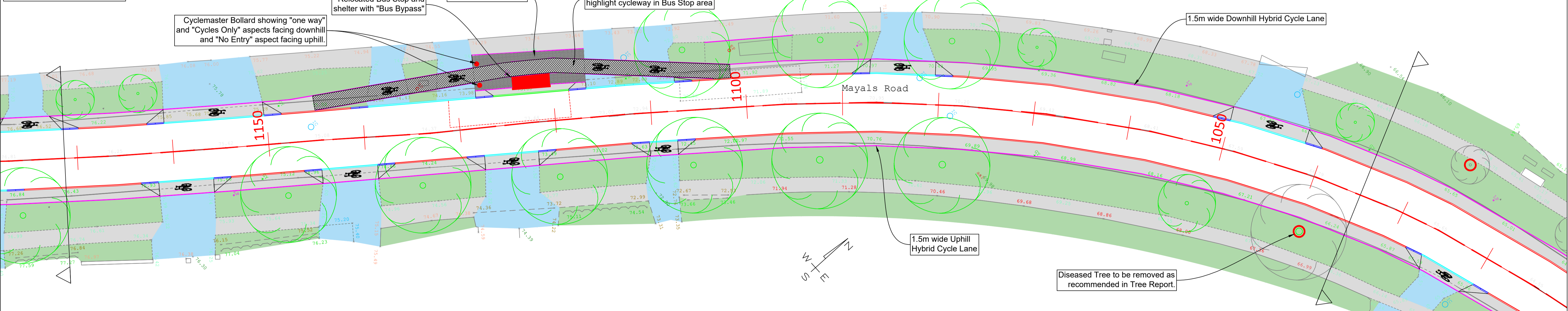
Layout D - Scale 1 to 200



Layout E - Scale 1 to 200

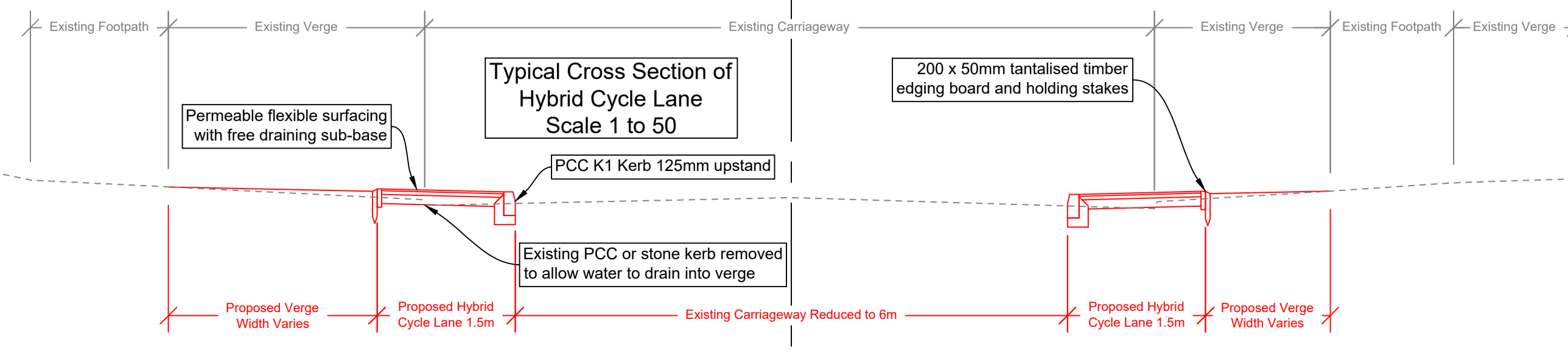


Layout F - Scale 1 to 200



NOTES

- THIS IS A CAD DRAWING AND SHOULD NOT BE AMENDED BY HAND.
- All dimensions in millimeters unless otherwise stated.
- ©Hawlfraint y Coron a hawlfrau cronfa ddata 2016 Yr Arolwg Ordnans 100023509.
©Crown Copyright and database rights 2016 Ordnance Survey 100023509.
- Any errors or omissions to be reported to the Designer.



A1

I'W ADEILADU - CONSTRUCTION

Dylunwyd Drawn	NH	Tittl Title
Archwilyd Checked	AAF	Active Travel 2020-21 Mayals Road Cycle Provision
Cymeradwyd Approved	MST	Phase 2 General Arrangement
Dyddiad Date	August 2020	
Graddfa Scale	As Shown	

Active Travel 2020-21
Mayals Road Cycle Provision
Phase 2
General Arrangement

Cyngor Abertawe Swansea Council

CYFARWYDDIAETH LLEOEDD DIRECTORATE OF PLACE

STUART DAVIES B.Eng., C.Eng., M.I.C.E., MBA
PENNAETH PRIFYRDD A CHLUDIANT
HEAD OF HIGHWAYS & TRANSPORTATION

Rhif y Dyluniad Drawing No
T.19.ACT.03.04

A

A	Nov/20	Chainage added,	NH	AF	MT
Rev	Date	Details	Dr	Ch	Ap