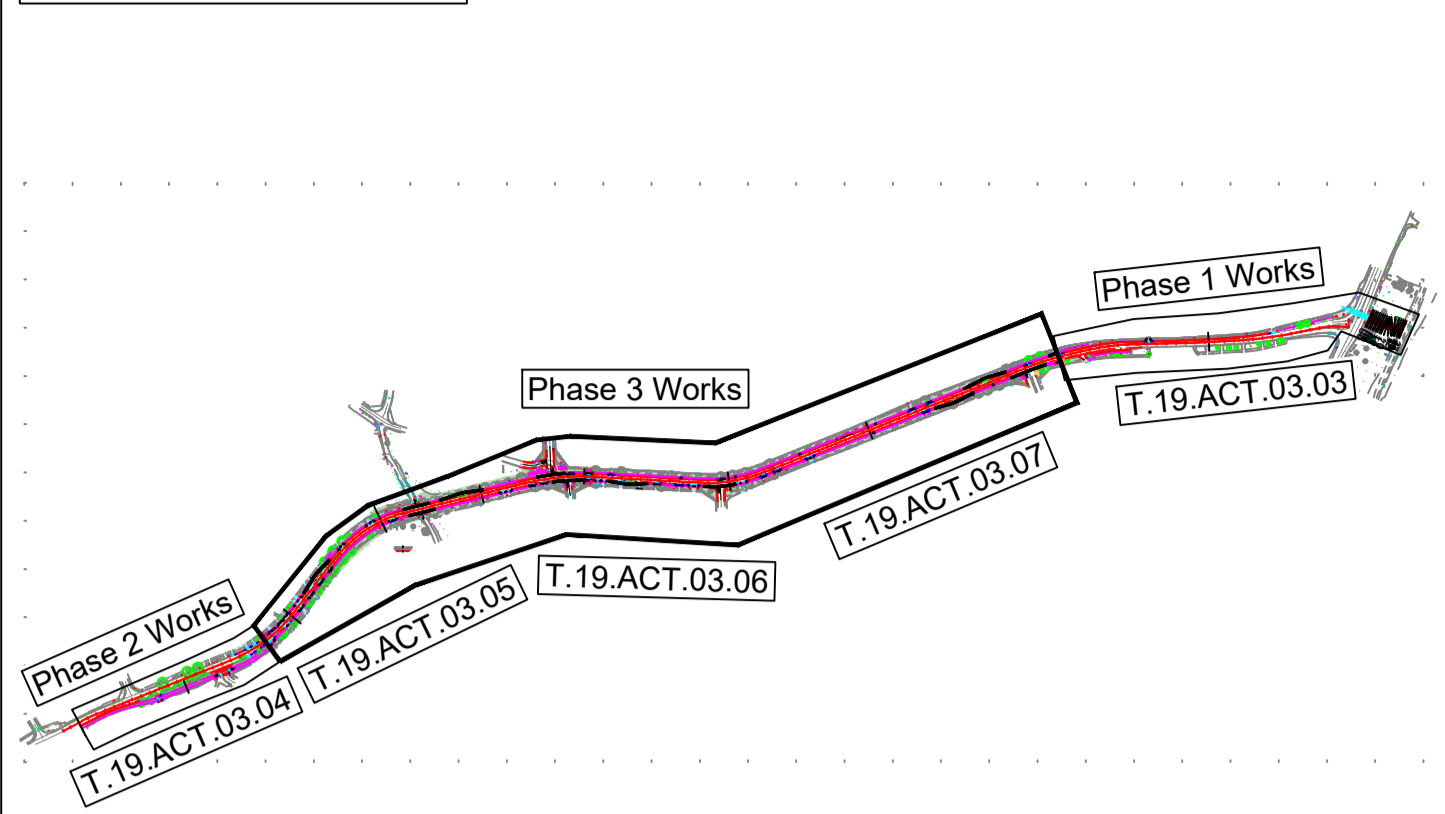
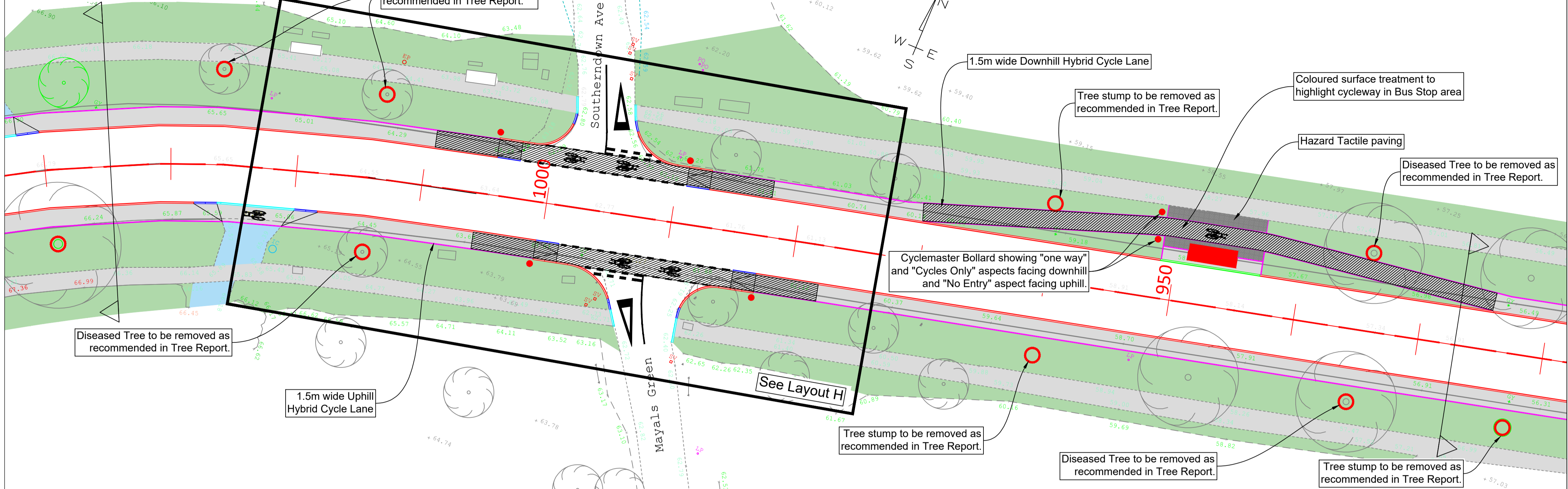


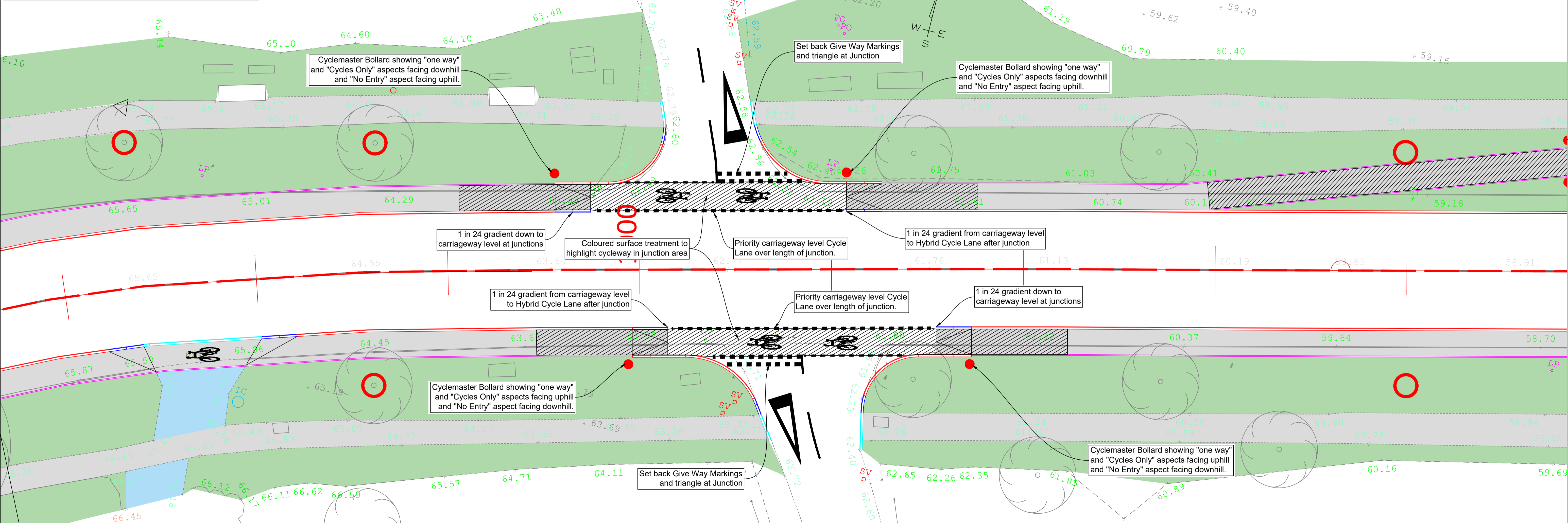
Key Plan - Not to Scale



Layout G - Scale 1 to 200

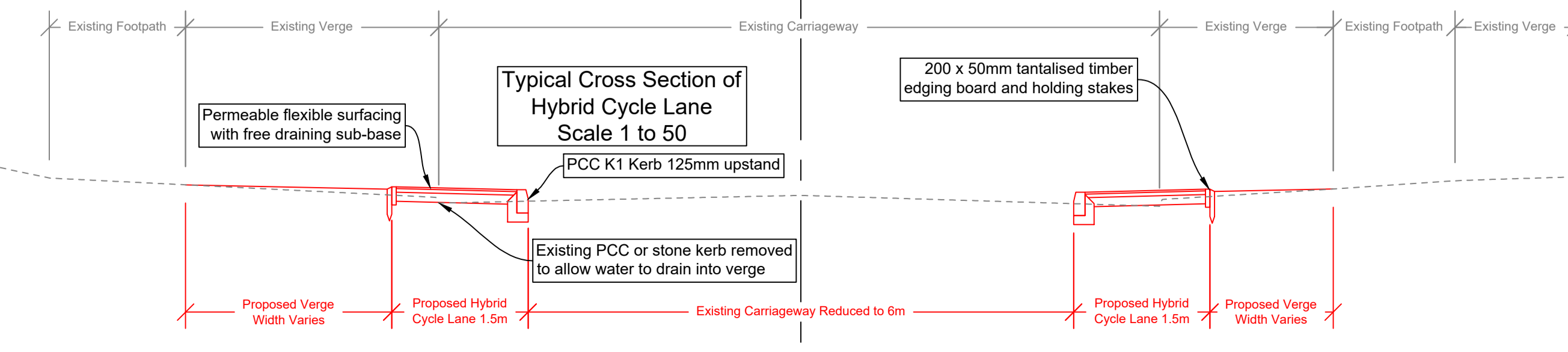


Layout H - Typical layout at Junctions- Scale 1 to 100



NOTES

- THIS IS A CAD DRAWING AND SHOULD NOT BE AMENDED BY HAND.
- All dimensions in millimeters unless otherwise stated.
- ©Hawlfraint y Goron a hawliau cronfa ddata 2016 Yr Arolwg Ordnans 100023509.
©Crown Copyright and database rights 2016 Ordnance Survey 100023509.
- Any errors or omissions to be reported to the Designer.



A1		I'W ADEILADU - CONSTRUCTION	
Dylunwyd Drawn	NH	Title	
Archwiliwyd Checked	AAF	Active Travel 2020-21 Mayals Road Cycle Provision	
Cymeradwyd Approved	MST	Phase 3A General Arrangement	
Dyddiad Date	August 2020	CYFARWYDDIAETH LLEOEDD DIRECTORATE OF PLACE	
Graddfa Scale	As Shown	STUART DAVIES B.Eng., C.Eng., M.I.C.E., MBA PENNAETH PRIFYRDD A CHLUDANT HEAD OF HIGHWAYS & TRANSPORTATION	
		Rhif y Dyluniad Drawing No	
		T.19.ACT.03.05	
		A	

Rev	Date	Details	Dr	Ch	Ap
A	Nov/20	Chainage added	NH	AF	MT