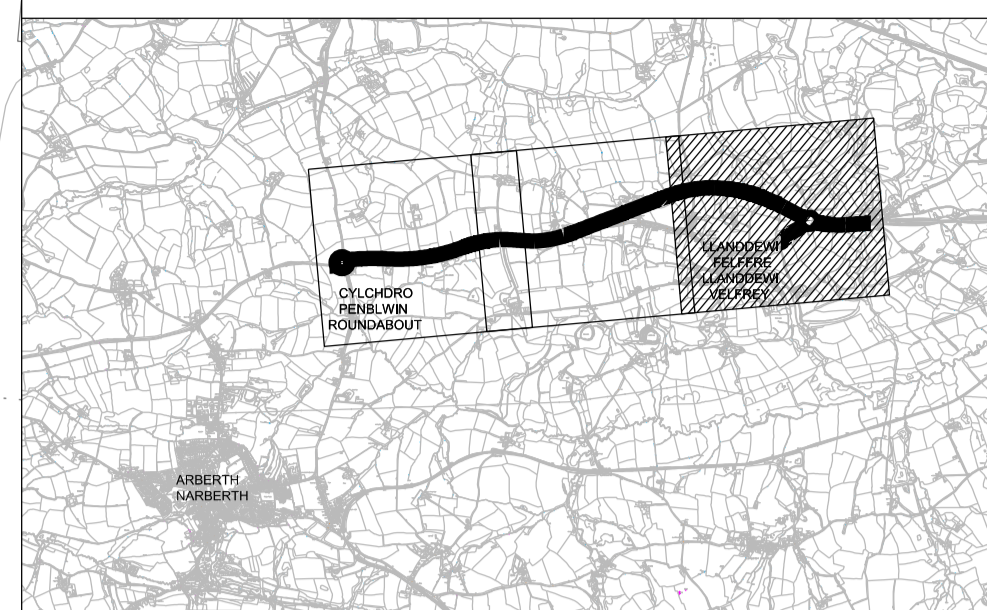


**CYNLLUN O'R LLEOLIAD
LOCATION PLAN**



**NODIADAU ER GWYBODAETH:
NOTES FOR INFORMATION:**

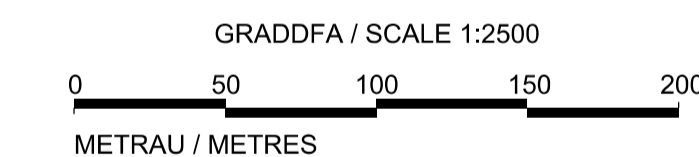
- FFIN CYNGOR TREF A CHYMUNED TOWN AND COMMUNITY COUNCIL BOUNDARY
- FFIN Y GEFFNFFORDD NEWYDD NEW TRUNK ROAD BOUNDARY
- FFORDD GYHOEDDUS PUBLIC RIGHT OF WAY
- C001 RHIFAU TIR CAEIDD PENODOL I'R CYNLLUN ENCLOSURE NUMBERS SPECIFIC TO THE SCHEME

**LLWYBR Y GEFFNFFORDD NEWYDD:
ROUTE OF NEW TRUNK ROAD:**

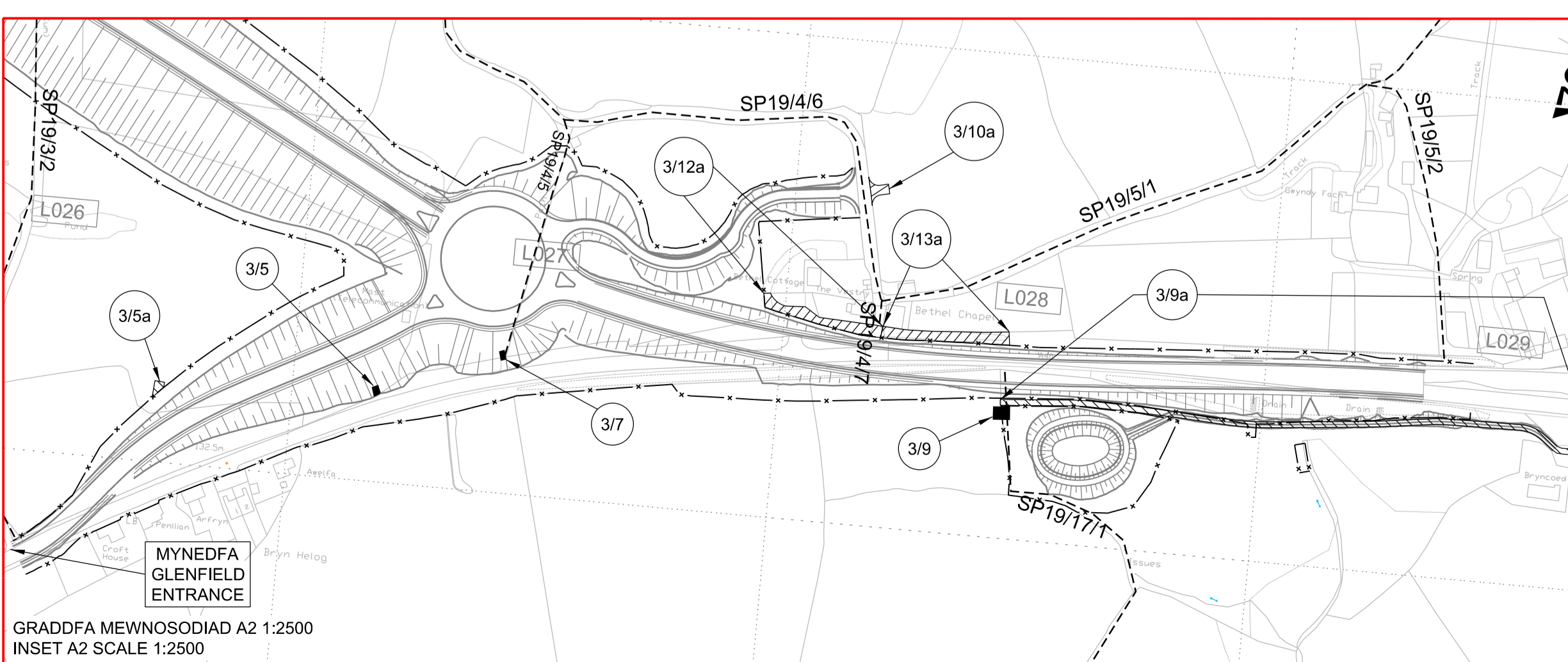
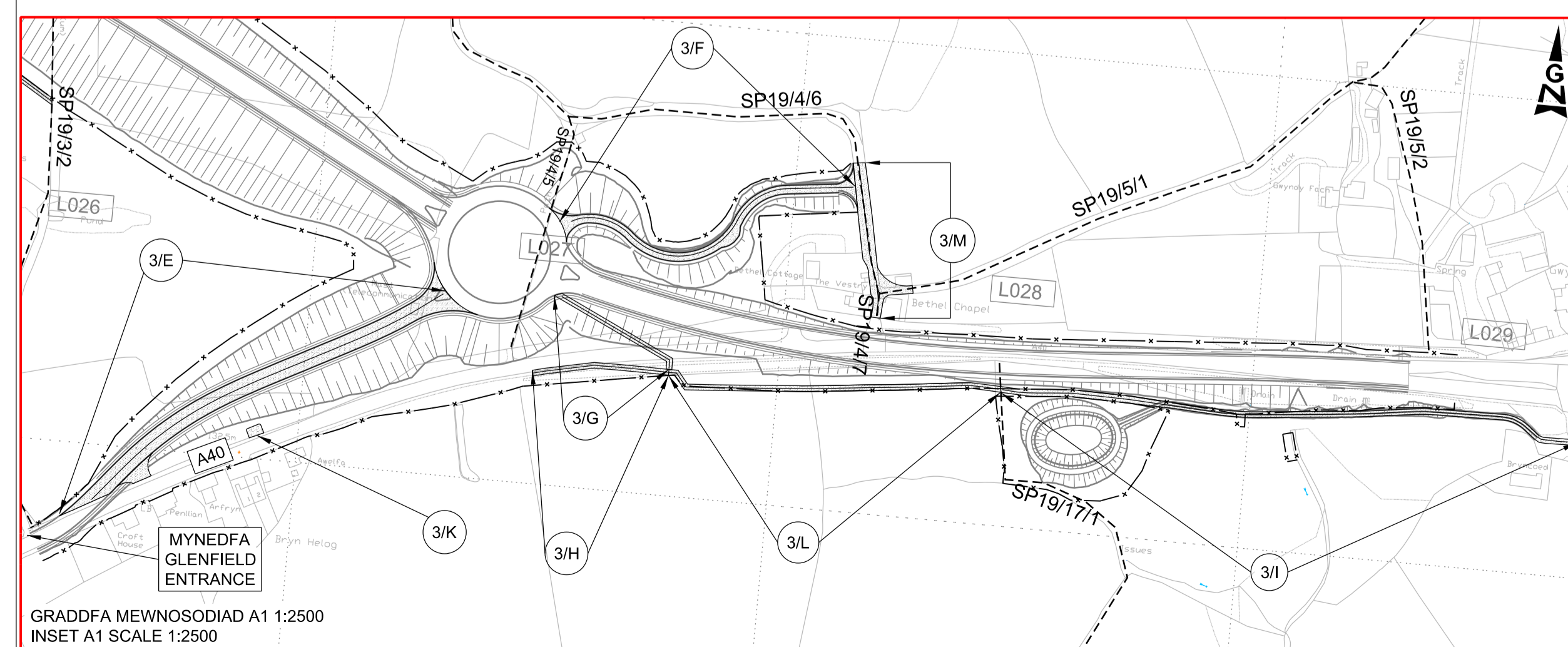
- LLWYBR Y GEFFNFFORDD NEWYDD AR ARGLAWDD ROUTE OF NEW TRUNK ROAD ON EMBANKMENT
- LLWYBR Y GEFFNFFORDD NEWYDD MEWN CLODDIAD ROUTE OF NEW TRUNK ROAD IN CUTTING

**ALLWEDD:
KEY:**

- A40** Y GEFFNFFORDD BRESENOL EXISTING TRUNK ROAD
- PRIFFORDD NEWYDD NEW HIGHWAY
- PRIFFORDD I'W GWELLA HIGHWAY TO BE IMPROVED
- PRIFFORDD I'W CHAU HIGHWAY TO BE STOPPED UP
- MYNEDFA BREIFAT NEWYDD NEW PRIVATE MEANS OF ACCESS
- MYNEDFA BREIFAT I'W CHAU PRIVATE MEANS OF ACCESS TO BE STOPPED UP
- PRIFFORDD DROS DRO TEMPORARY HIGHWAY
- CAE PRIFFORDD DROS DRO TEMPORARY HIGHWAY CLOSURE



LLWYBR TROED 3/I I GYDFODOLI A MYNEDFA BREIFAT NEWYDD 3/9a
 NEW FOOTPATH 3/I TO BE CO-EXISTENT WITH NEW PRIVATE MEANS OF ACCESS 3/9a



**GORCHYMYN CEFNFFORDD LLUNDAIN I
ABERGWAUN (YR A40) (GWELLIANT LLANDEWEI
FELFFRE I BENBLEWIN) (FFYRDD YMYL) 2021**

**THE LONDON TO FISHGUARD TRUNK ROAD
(A40) (LLANDEWEI VELFREY TO PENBLEWIN
IMPROVEMENT) (SIDE ROADS) ORDER 2021**

**SITE PLAN 3
CYNLLUN O'R SAFLE 3**