






KEY:

-  FFŪN CYNLLUNIO
PLANNING BOUNDARY
-  FFŪN MABWYSIADU PRIFFYRDD
HIGHWAY ADOPTION BOUNDARY
-  PRIFFORDD YN CAEL EI CHAU
HIGHWAY TO BE STOPPED UP

Mae Gweinidogion Cymru yn ardystio drwy hyn mai hwn yw'r plan y cyfeirir ato yng Ngorchymyn Cau Priffyrdd Tŷ'n Dŵr, Garndolbenmaen, Gwynedd) 2022 Rhif y Ffeil: qA1532150

The Welsh Ministers Hereby Certify That This Is The Plan Referred To In The Stopping Up Of Highways (Tŷ'n Dŵr, Garndolbenmaen, Gwynedd) Order 2022 File No: qA1532150

Dyddiedig/Dated : 1 Awst / 1 August 2022

Nid Hunter

Nicci Hunter
Arweinydd y Tim Busnes / Business Team Leader
Llywodraeth Cymru / Welsh Government

Seilwyd ar fap yr Arolwg Ordnans gyda chaniatad Rheolwr Gwasg ei Mawrhydi.
Cedwir Hawlfraint y Goron.
Mae atgynychu heb awdurdod yn torri hawlfraint y Goron a gall arwain at erlyniad neu achos sifil.
Based upon the Ordnance Survey mapping with the permission of the Controller of Her Majesty's Stationery Office.
© Crown copyright
Unauthorised reproduction infringes Crown copyright and may lead to prosecution or civil proceedings
Cyngor Gwynedd - 100023387 - 2017

