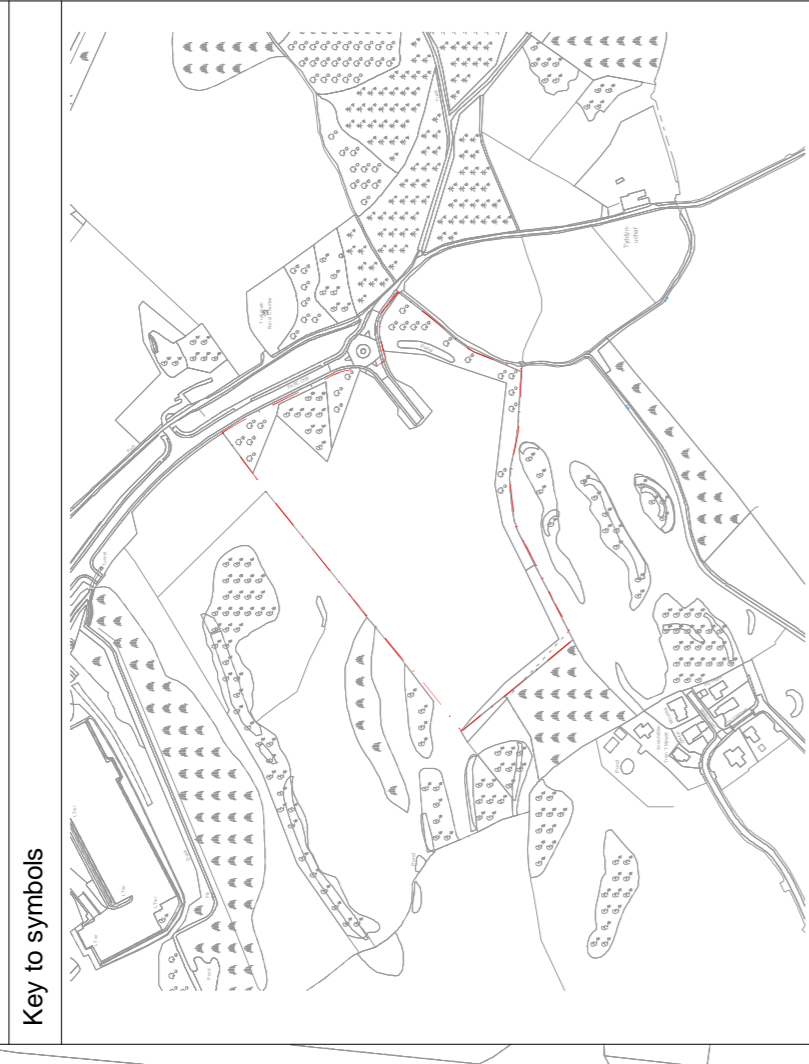


Notes

1. Concept design based on topographical survey information provided by FC Geomatics (Ref. Topo Final) 26.03.21.
2. This drawing should be read in conjunction with all design drawings, standard details and specifications.
3. All current proposals subject to ongoing planning permission process.
4. All dimensions are in metres unless stated otherwise.
5. Do not scale from this drawing.

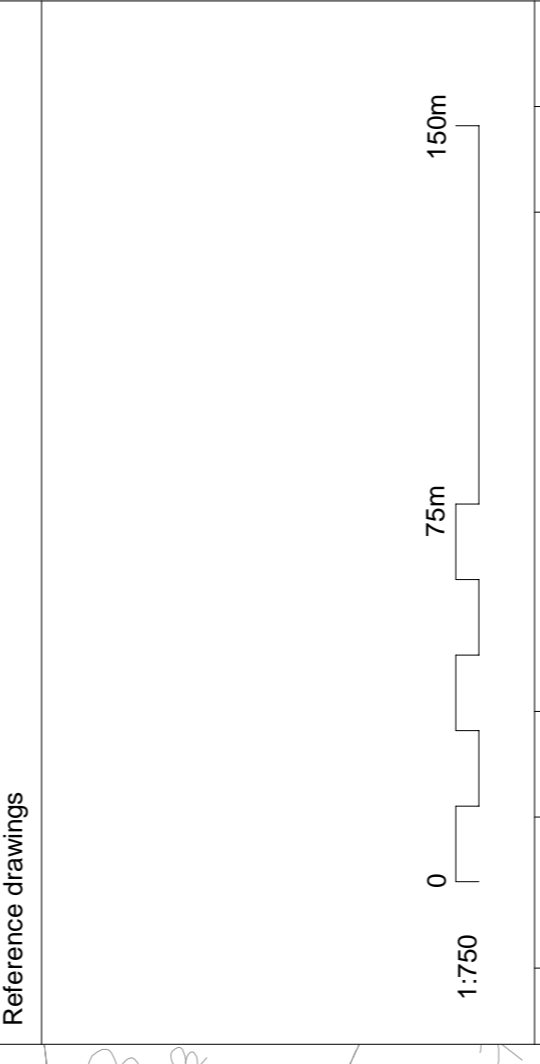


Reference drawings

| Rev | Date | JK | SDO Consultation | JR | LR |
|-----|----------|----|------------------|----|----|
| P01 | 04/11/22 | JK | SDO Consultation | JR | LR |

Status Stamp

| Drawn | Description | Chk'd | App'd |
|-------|-------------|-------|-------|
| | | | |



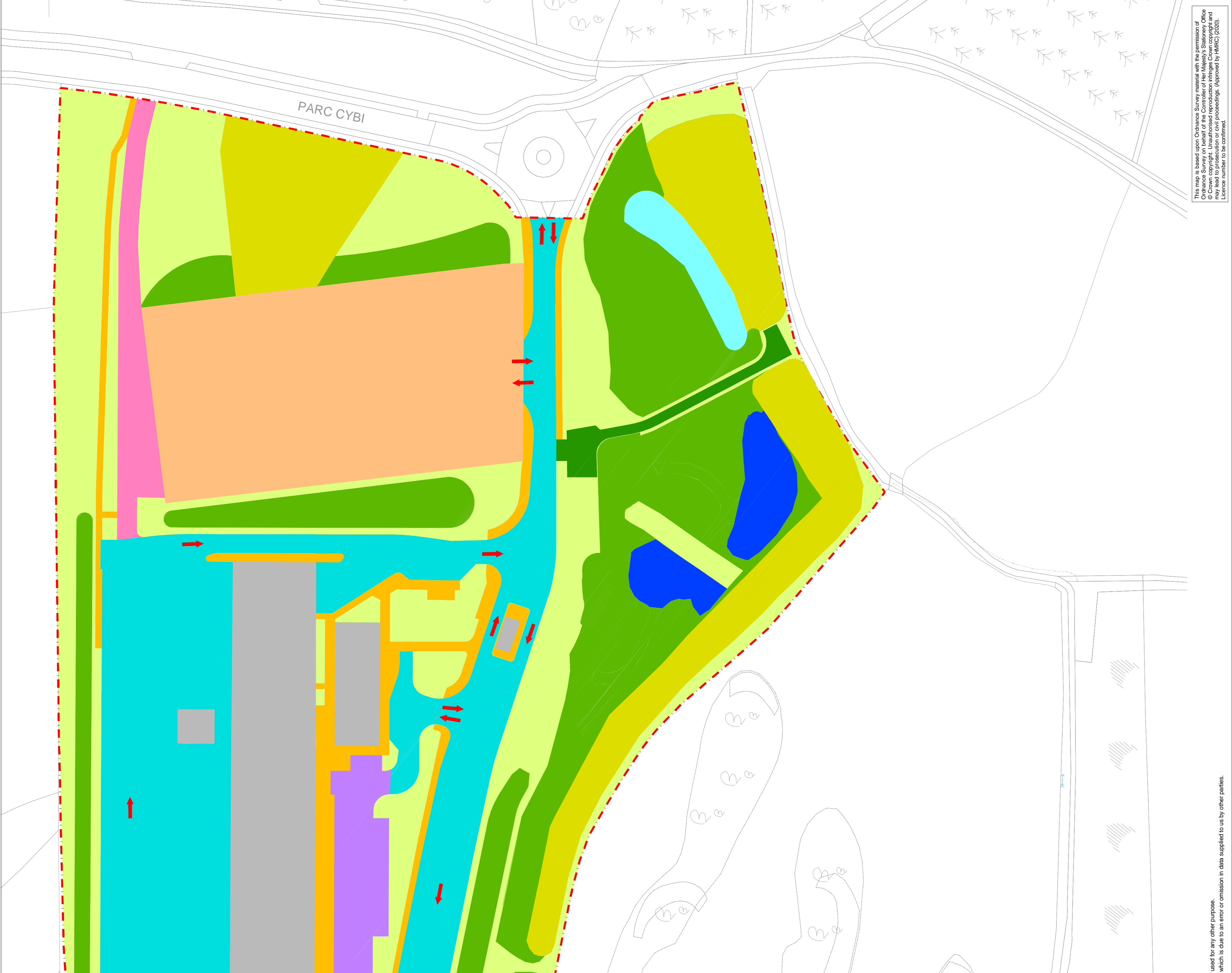
Stage Approval

M MOTT MACDONALD
 35 Newhall Street
 Birmingham
 United Kingdom
 B3 3PU
 T +44 (0)121 234 1500
 F +44 (0)121 200 3295
 W www.mtmac.com

Client
 Llywodraeth Cymru
 Welsh Government

Title
 BCP Inland Border Facility
 Parc Cybi Plot 9
 SDO Consultation Drawing
 General Arrangement
 Sheet 01 of 01

| Designed | JK | JK | Eng check | ST | ST |
|--------------------------------|-------------|----|--------------|----|------------|
| Drawn | JK | JK | Coordination | CC | CC |
| Dwg check | ST | ST | Approved | CC | CC |
| MMD Project Number | Scale at A1 | | | | Security |
| 100100943 | 1:750 | | | | STD |
| Suitability Description | | | | | Suit. Code |
| Stage Approval | | | | | S4 |
| Drawing Number | | | | | Revision |
| 100100943-MMD-HW-DR-PC-XX-0107 | | | | | P01 |



This plan is based upon Ordnance Survey data, which, with the permission of Ordnance Survey on behalf of the Controller of Her Majesty's Stationery Office © Crown copyright. Unauthorised reproduction infringes Crown copyright and may be a criminal offence. It is not to be used for other purposes. Approved by HfMCC (2022). Licence number to be confirmed.

Key

- fin y safle
- Lleoliadau adeilad y Safle Rheoli Ffiniau (BCP) arfaethedig
- Cynfin presennol i'w gadw a'i wella
- Ardaloedd llywyo a pharcio cerbydau nwyddau trwm arfaethedig
- Pwll arafu presennol i'w gadw
- Glaswell arfaethedig hydraiddd wedi'i atgyfnerthu
- Glaswell arfaethedig cyfoethog ei rywogaethau
- Lleoliadau tirwedd arfaethedig
- Pyllau arafu arfaethedig
- Cyfleuster parc lorïau arfaethedig
- Troedffordd arfaethedig
- Maes parcio arfaethedig ar gyfer staff
- Mynediad arfaethedig i gerbydau brys
- Llif cerbydau arfaethedig

Mae'r cynllun hwn yn dangos nodweddion a lleoliadau dangosol o ddyluniad y cynllun ac yn amodol ar newid.

© Mott MacDonald Limited
 This document is issued for the party which commissioned it and for specific purposes connected with the captioned project only. It should not be relied upon by any other party or used for any other purpose.
 We accept no responsibility for the consequences of this document being relied upon by any other party, or being used for any other purpose, or containing any error or omission which is due to an error or omission in data supplied to us by other parties.
 S:\Users\K75859\Documents\MacDonald\100100943-MMD-HW-DR-PC-XX-0107.dwg, 06.12.22, 9:55am, R127650