

**CYNLLUN O'R LLEOLIAD:**  
LOCATION PLAN:



**NODIADAU ER GWYBODAETH:**  
NOTES FOR INFORMATION:

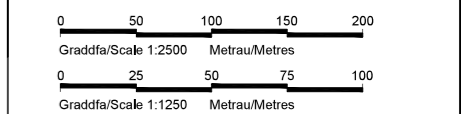
- 0038 Rhif Caeau'r Arolwg Ordnans  
Ordnance Survey Field Numbers
- C0003 Rhifau caeau/tiroedd caeedig penodol i'r cynllun  
Field/Enclosure numbers specific to scheme
- Fin y Cyngor Sir  
County Council Boundary
- Fin Parc Cenedlaethol Bannau Brycheiniog  
Brecon Beacons National Park Boundary
- Fin Cyngror Tref a Chymuned  
Town and Community Council Boundary
- Fin Tir Comin  
Common Land Boundary
- Flens Fin Briffordd  
Highway Boundary Fencing
- Flens Fin Heblaw'r Briffordd  
Non-Highway Boundary Fencing
- Hawliau Tramwy Cyhoeddus  
Public Rights of Way

**LLWYBR Y GEFNFFORDD NEWYDD:**  
ROUTE OF NEW TRUNK ROAD:

- Llwybr y gefnffordd  
Route of new trunk road on embankment
- Llwybr y gefnffordd  
Route of new trunk road in cutting

**ALLWEDD:**  
KEY:

- A465 (T) Y gefnffordd bresenol  
Existing trunk road
- Priffordd newydd  
New highway
- Priffordd i'w gwella  
Highway to be improved
- Priffordd yn cael ei chau  
Highway to be stopped up
- Mynedfa breifat newydd  
New private means of access
- Mynedfa breifat i'w chau i fyny  
Private means of access to be stopped up
- Priffordd Dros Dro  
Temporary Highway
- Cau Priffordd Dros Dro  
Temporary Highway Closure

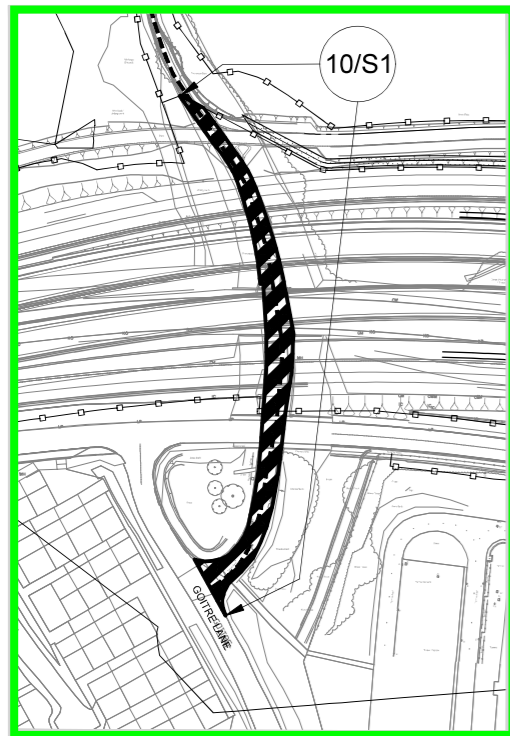


© Hawlfraint a hawliau cronfa ddata'i Goron 2019, Rhif Tnydded yr Arolwg Ordnans 100021874, Lhwodraeth Cymru, © Crown Copyright and database right 2019, Ordnance Survey 100021874, Welsh Government.

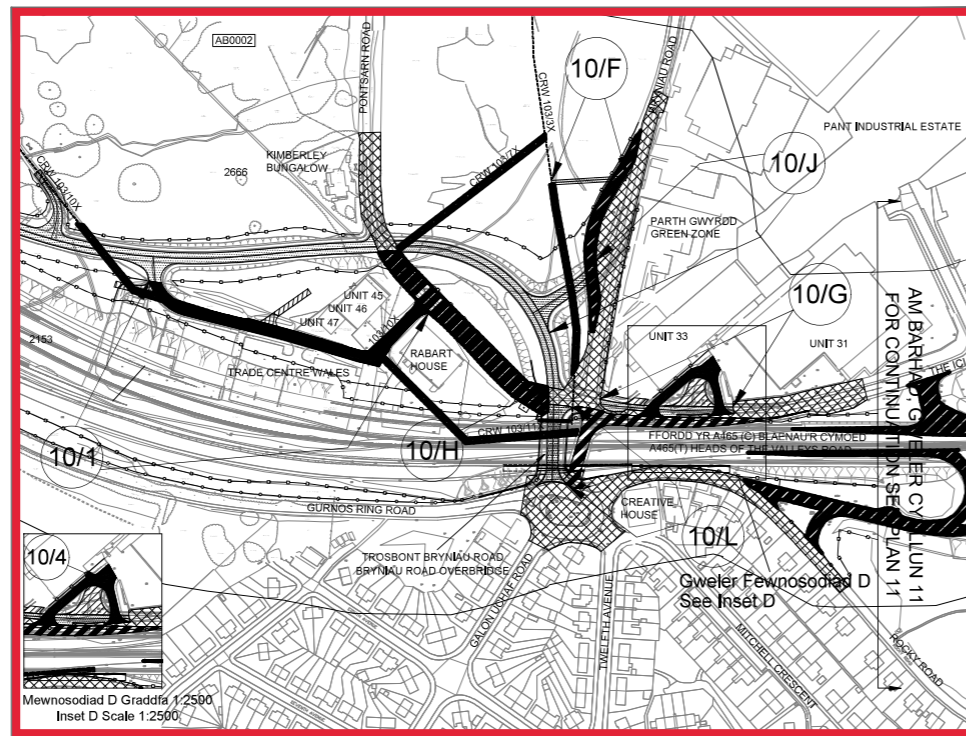
**GORCHYMYN CEFNFFORDD CASTELL-NEDD I'R FENNI (YR A465) (DEULI O'R FENNI I HIRWAUN A'R FFYRDD YMUNO AC YMADAEL) A CHEFNFFORDD MAN I'R DWYRAIN O ABERCYNON I FAN I'R DWYRAIN O DDOWLAIS (YR A4060) A CHEFNFFORDD CAERDYDD I LANCONWY (YR A470) (FFYRDD CYSYLLTU) (DOWLAIS TOP I HIRWAUN) (FFYRDD YMYL) 2019 (AMRYWIO) (Rhif. 3) 2023**

**THE NEATH TO ABERGAVENNY TRUNK ROAD (A465) (ABERGAVENNY TO HIRWAUN DUALLING AND SLIP ROADS) AND EAST OF ABERCYNON TO EAST OF DOWLAIS TRUNK ROAD (A4060) AND CARDIFF TO GLAN CONWY TRUNK ROAD (A470) (CONNECTING ROADS) (DOWLAIS TOP TO HIRWAUN) (SIDE ROADS) ORDER 2019 (VARIATION) (No. 3) 2023**

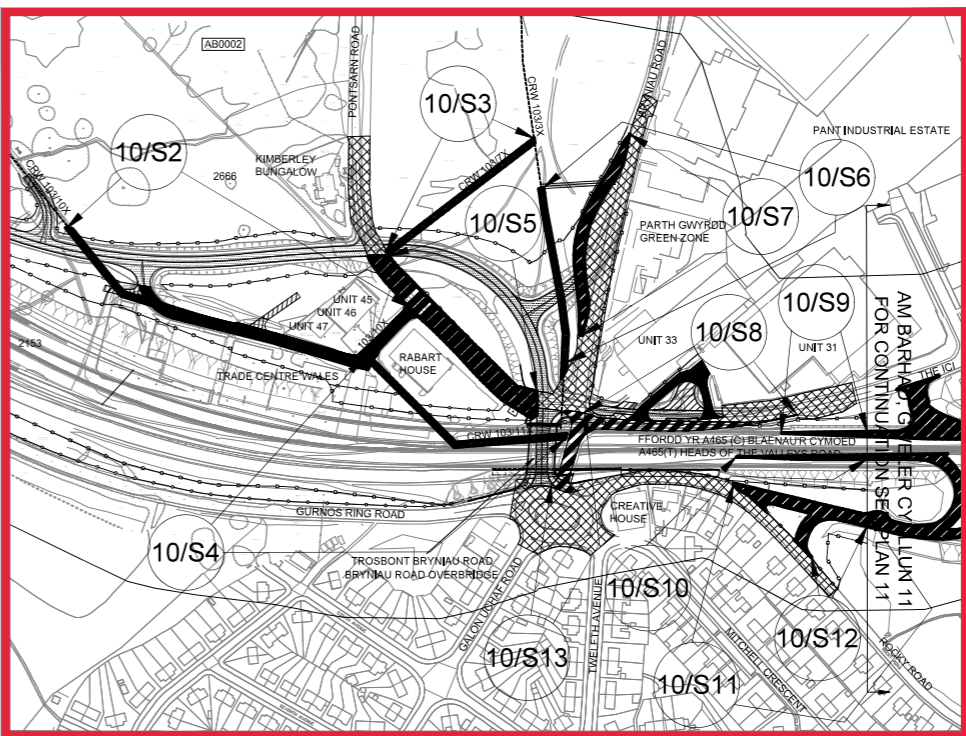
**CYNLLUN SAFLE 10C**  
**SITE PLAN 10C**



Mewnosodiad A Graddfa 1:1250  
Inset A Scale 1:1250



Mewnosodiad B Graddfa 1:2500  
Inset B Scale 1:2500



Mewnosodiad C Graddfa 1:2500  
Inset C Scale 1:2500