






**PONT NEWYDD YR A487 DROS AFON DYFI
GORCHYMYN CYFYNGIAD TRAFFIG BARHAOL**

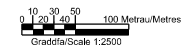
**A487 NEW DYFI BRIDGE
PERMANENT TRAFFIC ORDER RESTRICTIONS**

**NODIADAU ER GWYBODAETH:
NOTES FOR INFORMATION:**

-  Ffin Cyngor Sir
County Council Boundary
-  Ffin Cyngor Tref a Chymuned
Town and Community Council
Boundary
-  Ffin y Parc Cenedlaethol
National Park Boundary

**ALLWEDD:
KEY:**

-  parh 50mya (cyfanswm hyd = 1108m)
50mph zone (total length = 1108m)
-  Maint y colofau gobu stryd
Extent of street lighting columns



© Hawlfraint y Goron. Cadw'r pob hawl. Byddwch yn iant hawlfraint y Goron o allgynhyrchu heb ganiatâd, ac fe allwch wnebu achos cyfreithol. Rhif Twydded Arolwg Ordnans: 0100031673.
© Crown copyright. All rights reserved. Unauthorised reproduction infringes Crown copyright and may lead to prosecution or civil proceedings. Ordnance Survey Licence Number: 0100031673.