






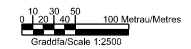
**PONT NEWYDD YR A487 DROS AFON DYFI
GORCHYMYN CYFYNGIAD TRAFFIG BARHAOL**

**A487 NEW DYFI BRIDGE
PERMANENT TRAFFIC ORDER RESTRICTIONS**

**NODIADAU ER GWYBODAETH:
NOTES FOR INFORMATION:**

-  Ffin Cyngr Sir
County Council Boundary
-  Ffin Cyngr Tref a Chymuned
Town and Community Council
Boundary
-  Ffin y Parc Cenedlaethol
National Park Boundary

- ALLWEDD:
KEY:**
-  parth 30mya (cyfanswm hyd = 530m)
30mph zone (total length = 530m)
 -  Maint y colofnau golau stryd
Extent of street lighting columns



© Hawlfraint y Goron. Cadw'r pab hawl. Byddwch yn iost hawlfraint y Goron o allgynhyrchu heb ganiatâd, ac fe allwch wnebu achos cyfreithol. Rhif Twydded Arolwg Ordnans: 0100031673.
© Crown copyright. All rights reserved. Unauthorised reproduction infringes Crown copyright and may lead to prosecution or civil proceedings. Ordnance Survey Licence Number: 0100031673.