





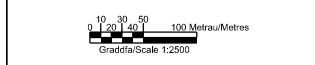
**PONT NEWYDD YR A487 DROS AFON DYFI GORCHYMYN CYFYNGIAD TRAFFIG BARHAOL**

**A487 NEW DYFI BRIDGE  
PERMANENT TRAFFIC ORDER RESTRICTIONS**

**NODIADAU ER GWYBODAETH:  
NOTES FOR INFORMATION:**

-  Ffin Cyngor Sir  
County Council Boundary
-  Ffin Cyngor Tref a Chymuned  
Town and Community Council  
Boundary
-  Ffin y Parc Cenedlaethol  
National Park Boundary

- ALLWEDD:  
KEY:**
-  Cyfyngiad traffig arfaethedig a pharth 30mya  
(cyflwrwm tyd = 73m)  
Proposed traffic restriction and 30mph zone  
(total length = 73m)



© Hawlfraint y Goron. Cadw'r pob hawl. Byddwch yn iost hawlfraint y Goron o allgynhyrchu heb ganiatâd, ac fe allwch wnebu achos cyfreithol. Rhif Twydded Arolwg Ordnans: 0100031673.  
© Crown copyright. All rights reserved. Unauthorised reproduction infringes Crown copyright and may lead to prosecution or civil proceedings. Ordnance Survey Licence Number: 0100031673.

SIR POWYS  
COUNTY OF POWYS