


Allwedd / Key

 Y rhan o'r briffordd sydd i'w Chau / Highway To Be Stopped Up

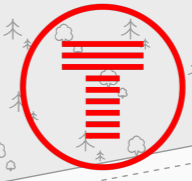
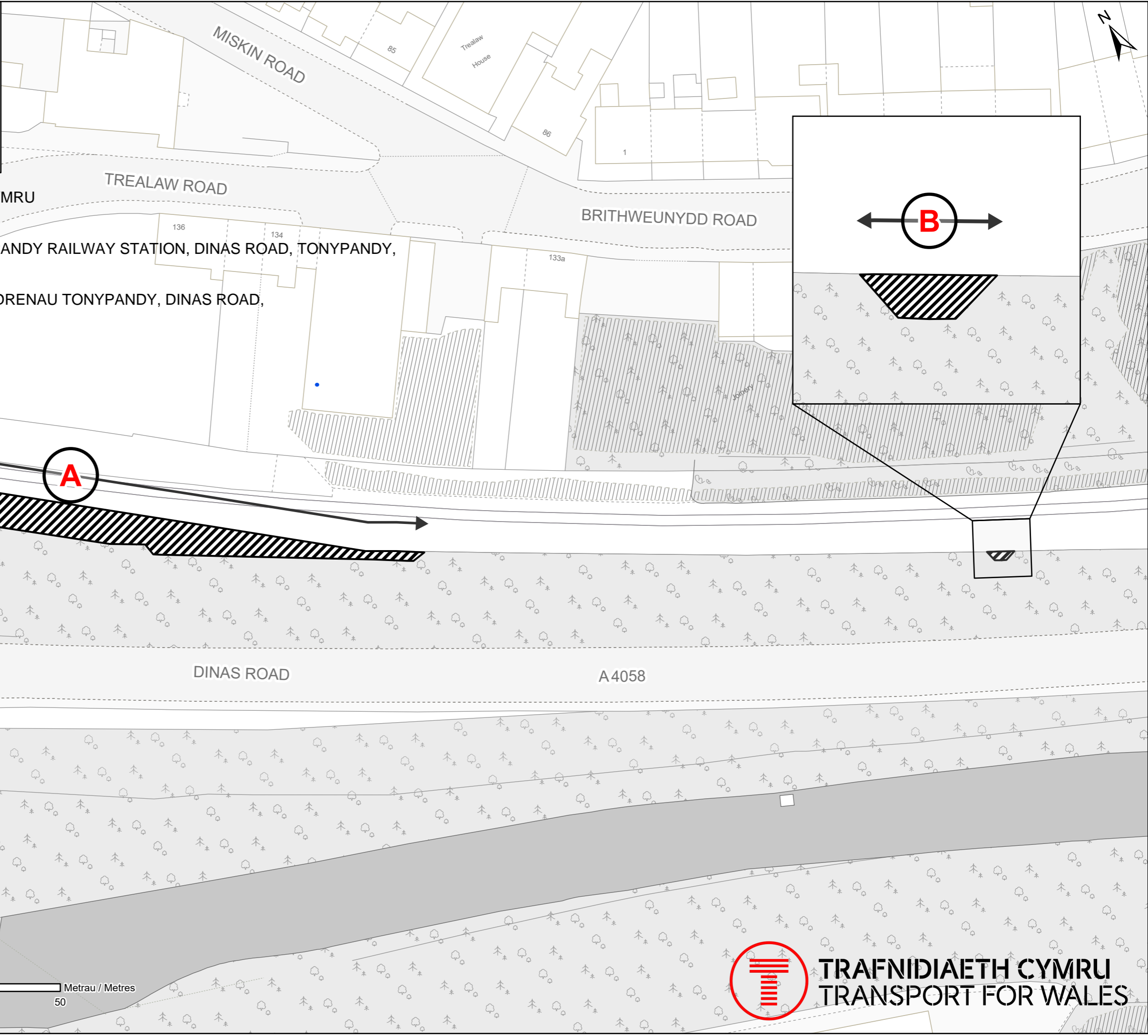
© Hawlfraint a hawliau cronfa ddata'r Goron 2024.
Rhif Trwydded yr Arolwg Ordnans AC0000830342
© Crown copyright and database rights 2024. Ordnance Survey AC0000830342

WELSH GOVERNMENT/LLYWODRAETH CYMRU
TRANSPORT/TRAFNIDIAETH

THE STOPPING UP OF HIGHWAYS (TONYPANDY RAILWAY STATION, DINAS ROAD, TONYPANDY,
RHONDDA CYNON TAF) ORDER 202-

GORCHYMYN CAU PRIFYRDD (GORSAF DRENAU TONYPANDY, DINAS ROAD,
TONYPANDY, RHONDDA CYNON TAF) 202-

Deposited Plan/Y Plan a adnewwyd
File No/ Rhif y Ffeil: qA2055510



TRAFNIDIAETH CYMRU
TRANSPORT FOR WALES