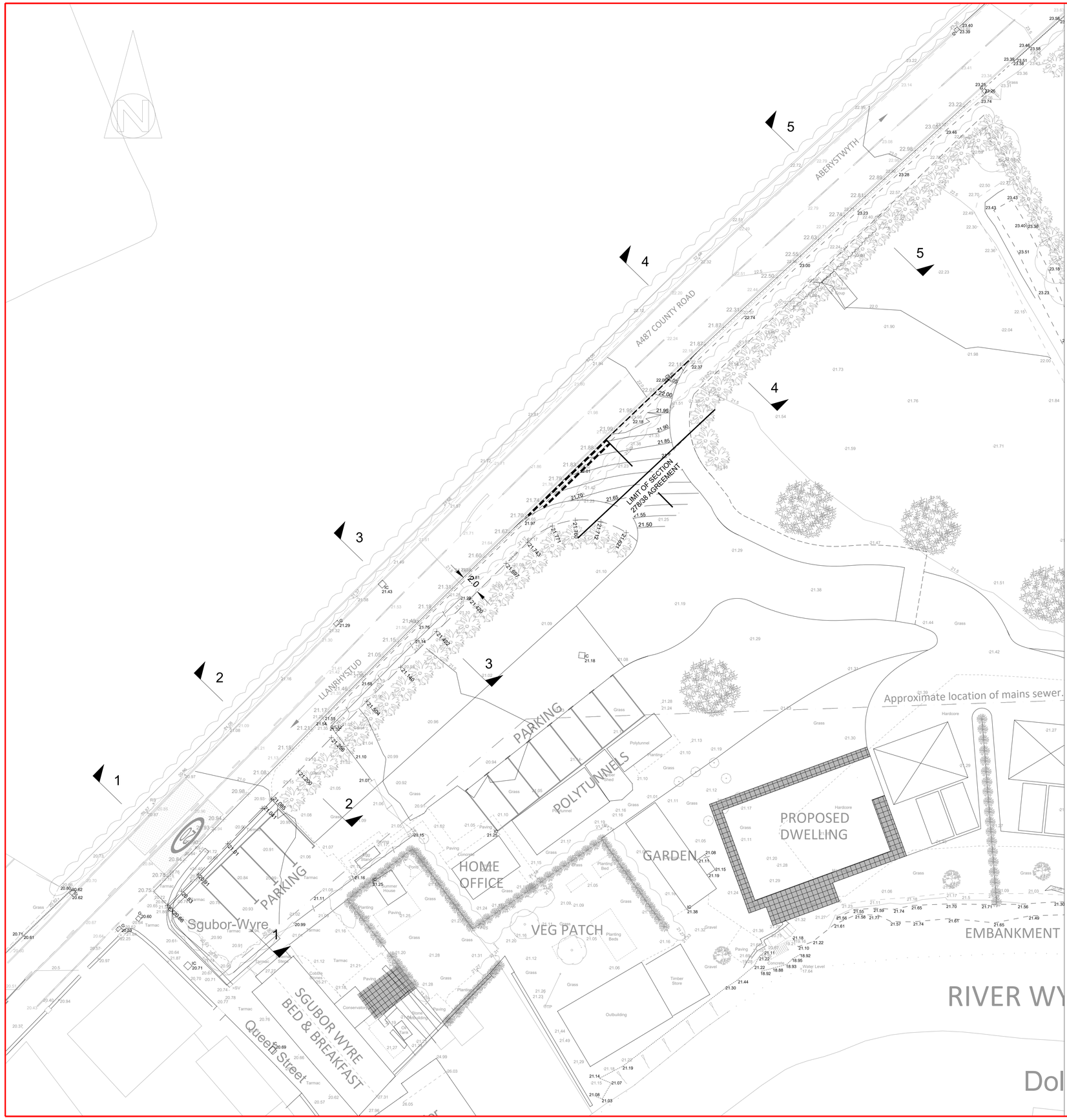

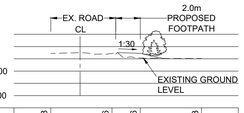

EXISTING SITE SURVEY	21.438	21.436	21.066	21.023
PROPOSED LEVEL		21.386 / 21.371	21.449	

SECTION 3-3 (Scale 1:250 Nat.)

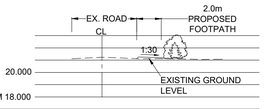

EXISTING SITE SURVEY	21.120	21.134	21.118	21.072
PROPOSED LEVEL		21.135 / 21.060	21.197	

SECTION 2-2 (Scale 1:250 Nat.)

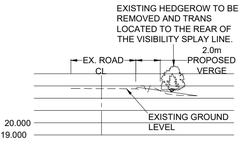

EXISTING SITE SURVEY	22.791	22.769	22.201	
PROPOSED LEVEL		22.776 / 22.901		

SECTION 5-5 (Scale 1:250 Nat.)

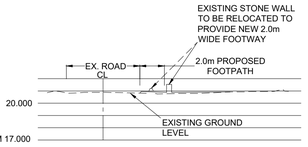

EXISTING SITE SURVEY	20.876	20.848	20.835	20.966	20.973
PROPOSED LEVEL					

SECTION 1-1 (Scale 1:250 Nat.)

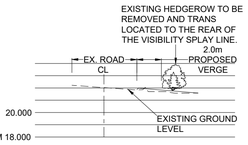

EXISTING SITE SURVEY	22.213	21.858	21.586	
PROPOSED LEVEL		21.887 / 22.012		

SECTION 4-4 (Scale 1:250 Nat.)

GENERAL NOTES

1. The contractor is to check and verify all buildings and site dimensions and levels, including existing sewer invert levels, before works start on site. The contractor is to comply in all aspects with the current building legislation, British Standards, building regulations etc.
2. Positions of existing services/statutory undertakers apparatus adjacent to or crossing proposed excavations are to be checked by the contractor prior to starting work.
3. This drawing is to be read in conjunction with and checked against all other drawings, engineering details, specifications and any structural, geotechnical or other specialist document provided.
4. Any anomaly or contradictions between any of the above is to be reported immediately to PHG Consulting Engineers.

Rev.	Date	Details	By.	Chk.
-				

Amendments

Client:

Consulting Engineers
PHG Consulting Ltd
107 Cowbridge Road East
Cardiff CF11 9AG
T : +44(0)29 2030 2521
E : enquiries@phg-consulting.com
W : www.phg-consulting.co.uk
@PHG_consulting
www.linkedin.com/company/phg-consulting-engineers

Project:

Ysgubor Wyre, Llanrhystud

Drawing title:

Proposed Footway/Verge Cross Sections

Drawn:	Chk:	Status:	Scale:
TL	SD		1:200 @ A1

Date:	Job no.	Drg. no.	Rev.
Feb25	2616	611	