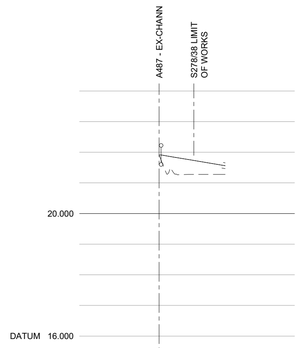

ROAD1

CHAINAGE	0.000	0.300	5.000	10.000	10.791		
EXISTING GROUND LEVEL	21.911			21.279	21.278		
ALIGNMENT LEVEL	21.911	21.754		21.587	21.561		
VERTICAL ALIGNMENT		G= -3.333% 1: -30.0					
HORIZONTAL ALIGNMENT							
LEFT HAND CHANNEL				21.685	21.655		
RIGHT HAND CHANNEL				21.486 21.467			

ROAD1 LONGITUDINAL SECTION

SCALE 1:500 Horizontal 1:100 Vertical

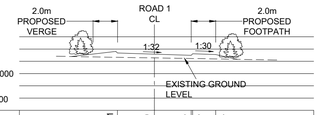

OFFSET		3.011	0.000	3.003	3.128	5.003		
GROUND LEVEL	21.416	21.327	21.279	21.230	21.195		21.109	
FEATURE LEVEL		21.681	21.587	21.494	21.619	21.558		

SECTION CHAINAGE 10.00 (Scale 1:250 Nat.)

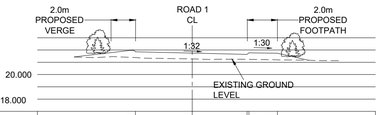

OFFSET		4.630	0.000	4.478	4.626	6.949		
GROUND LEVEL	21.439	21.362	21.278	21.244	21.199		21.139	
FEATURE LEVEL		21.658	21.754	21.646	21.773	21.738		

SECTION CHAINAGE 5.00 (Scale 1:250 Nat.)

GENERAL NOTES

1. The contractor is to check and verify all buildings and site dimensions and levels, including existing sewer invert levels, before works start on site. The contractor is to comply in all aspects with the current building legislation, British Standards, building regulations etc.
2. Positions of existing services/statutory undertakers apparatus adjacent to or crossing proposed excavations are to be checked by the contractor prior to starting work.
3. This drawing is to be read in conjunction with and checked against all other drawings, engineering details, specifications and any structural, geotechnical or other specialist document provided.
4. Any anomaly or contradictions between any of the above is to be reported immediately to PHG Consulting Engineers.

Rev.	Date	Details	By.	Chk.
-				

Amendments

Client:

Consulting Engineers
PHG Consulting Ltd
107 Cowbridge Road East
Cardiff CF11 9AG
T : +44(0)29 2030 2521
E : enquiries@phg-consulting.com
W : www.phg-consulting.co.uk
@PHG_consulting
www.linkedin.com/company/phg-consulting-engineers

Project:

Ysgubor Wyre, Llanrhystud

Drawing title:

Proposed Junction Sections

Drawn:	Chk:	Status:	Scale:
TL	SD		1:200 @ A1

Date:	Job no.	Drg. no.	Rev.
Feb25	2616	610	